



Le Sueur County, MN

Tuesday, March 19, 2019

Board Meeting

Item 5

9:50 a.m. Dave Tiegs - Highway Engineer (5 min)

RE: Request to Advertise for Bids

RE: Transportation Funding Resolution

Staff Contact:

Highway Department Agenda Items

Tuesday, March 19th, 2019 County Board Meeting:

1.) Request for approval to advertise for bids for:

SAP 040-622-001 – TH 112 Turnback, CSAH 22 Rural Reconstruction

SP 040-615-019 – CIR and Bit Overlay CSAH 15 from CSAH 22 to CSAH 26

SAP 040-628-030 – CIR and Bit Overlay CSAH 28 from CSAH 30 to TH 13

SAP 040-030-013 & CP 2119 – County Wide Seal Coats

CP 2035 – Construction of CR 104 from CR 104 to CSAH 15

Page 3 / 17

JOB LOCATIONS

CSAH. PROJECTS	LOCATION	DISTANCE
CSAH. NO. 3	BETWEEN TH. 99 AND TH. 21	2.987 MILES
CSAH. NO. 3	BETWEEN S. LIMITS LE SUEUR CO. AND TH. 60	0.967 MILES
CSAH. NO. 3	BETWEEN TH. 60 AND PAQUIN ST.	0.535 MILES
CSAH. NO. 3	BETWEEN TH. 13 AND N. LIMITS WATERVILLE	0.640 MILES
CSAH. NO. 3	BETWEEN N. LIMITS WATERVILLE AND CSAH. 10	1.260 MILES
CSAH. NO. 5	BETWEEN CSAH. 29 AND 880' S.	0.167 MILES
CSAH. NO. 11	BETWEEN TH. 99 AND CSAH. 26	3.997 MILES
CSAH. NO. 12	BETWEEN A POINT 1900' N. OF TH. 60 AND CSAH. 16	1.440 MILES
CSAH. NO. 14	BETWEEN 1380' E. OF CSAH. 13 AND CSAH. 11	1.034 MILES
CSAH. NO. 15	BETWEEN PAQUIN ST. AND MAIN ST. WATERVILLE	0.070 MILES
CSAH. NO. 15	BETWEEN TH. 99 AND N. LIMITS CLEVELAND	0.110 MILES
CSAH. NO. 21	BETWEEN N. LIMITS CLEVELAND AND TH. 112	3.859 MILES
CSAH. NO. 21	BETWEEN BLUE EARTH CO. LINE AND S. LIMITS KASOTA	3.006 MILES
CSAH. NO. 21	BETWEEN S. LIMITS KASOTA AND E. LIMITS KASOTA	1.082 MILES
CSAH. NO. 21	BETWEEN E. LIMITS KASOTA AND TH. 22	0.227 MILES
CSAH. NO. 26	BETWEEN TH. 22 AND TH. 99	2.975 MILES
CSAH. NO. 26	BETWEEN 1200' NW. OF 293RD. AVE. AND 1175' E. OF CSAH. 15	2.129 MILES
CSAH. NO. 26	BETWEEN 1175' W. OF CSAH. 5 AND W. LIMITS MONTGOMERY	5.454 MILES
CSAH. NO. 29	BETWEEN CSAH. 11 AND CSAH. 11	0.320 MILES
CSAH. NO. 29	BETWEEN 715' W. OF CSAH. 3 AND W. LIMITS OF NEW PRAGUE	0.140 MILES
CSAH. NO. 31	BETWEEN CSAH. 3 AND E. LIMITS OF NEW PRAGUE	0.500 MILES
CSAH. NO. 46	BETWEEN CSAH. 28 AND TH. 19	4.020 MILES
CSAH. NO. 61	BETWEEN 6TH ST. AND CSAH. 15	0.280 MILES
	BETWEEN S. LIMITS LE SUEUR CO. AND TH. 60	0.359 MILES

CR. PROJECTS	LOCATION	DISTANCE
CR. NO. 100	BETWEEN CSAH. 23 AND CSAH. 36	1.172 MILES
CR. NO. 103	BETWEEN CR. 104 AND CR. 105	0.984 MILES
CR. NO. 104	BETWEEN CSAH. 16 AND CR. 105	2.458 MILES
CR. NO. 105	BETWEEN CR. 103 AND CSAH. 15	2.770 MILES
CR. NO. 115	BETWEEN CSAH. 36 AND CR. 152	1.880 MILES
CR. NO. 164	BETWEEN CR. 145 AND CSAH. 29	1.050 MILES
CSAH. NO. 12	BETWEEN CSAH. 13 AND 1380' E.	0.261 MILES


COUNTY PROJECT 2119
 STATE AID PROJECT 040-030-013

CERTIFIED BY _____ REG NO 49124 DATE _____ SHEET 2 OF 14 SHEETS

LE SUEUR COUNTY

County History

Le Sueur County is named after the great French explorer, Pierre Charles Le Sueur, who traveled up the St. Peter's River (now known as the Minnesota River) in the year 1700. The county seat of Le Sueur County is Le Center. The city's original name, Le Sueur Center, was changed to Le Center in 1930. The Le Sueur County Courthouse (pictured on the front cover) was built in 1896-97 with extensive remodeling taking place in 1974-75 and again in 1994-95.




E-911 Addressing System

Le Sueur County's Enhanced 911 rural addressing system is based on a grid with streets running east and west, & avenues running north and south. Roads that do not have a predominant direction are individually named. All dead end roads are named lanes.

Street numbers increase from north to south and avenue numbers increase from east to west. The street and avenue numbers change by 10 for each mile traveled.

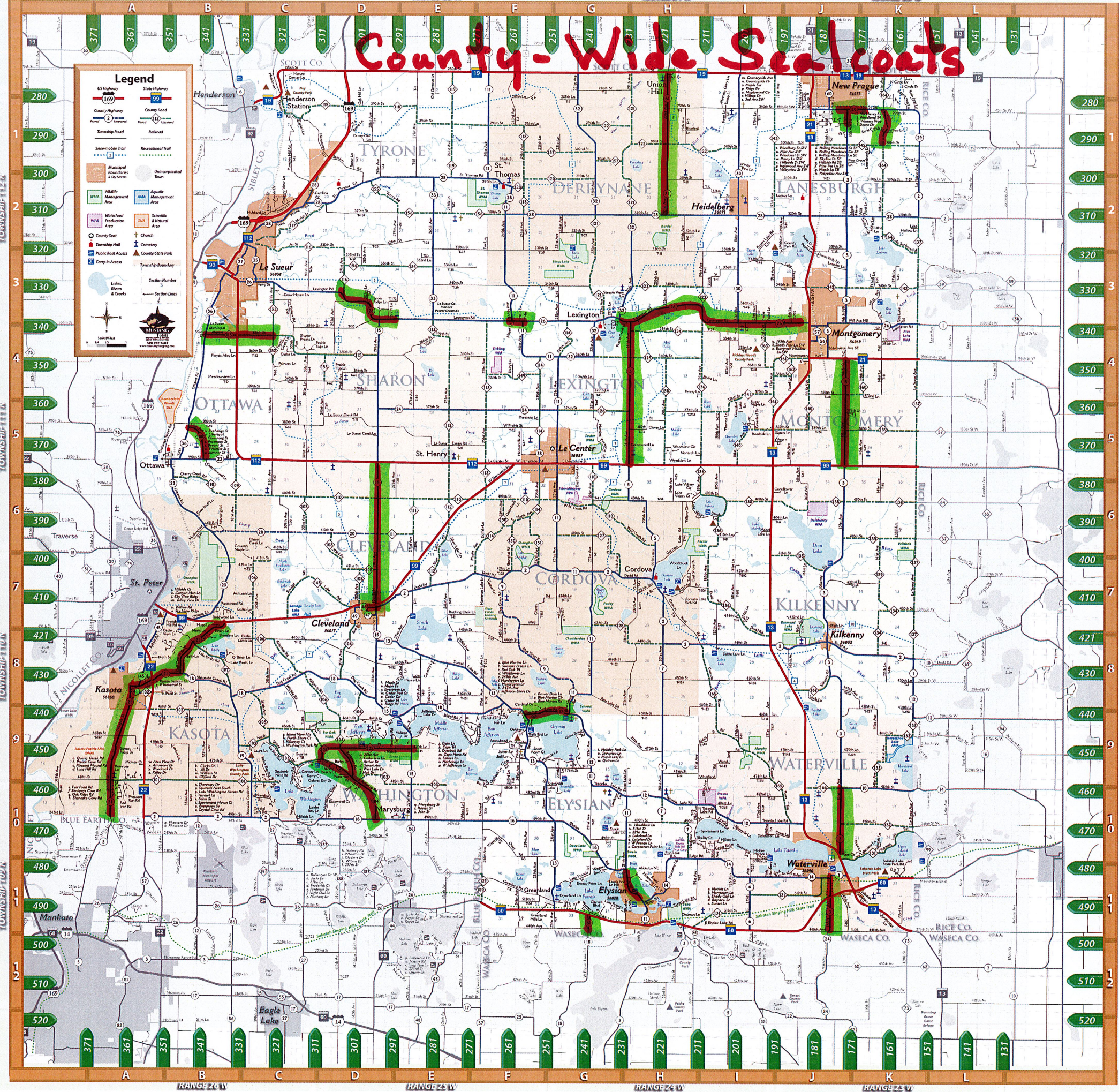
Individual addresses change by 1000 for each mile. Homes along the north and west sides of roads have even-numbered addresses. Homes along the south and east sides of roads have odd-numbered addresses.

The roads and addresses around Lake Washington do not follow the same numbering system as the rest of the county. This area had a local address system in place before the county implemented the current system.



Le Sueur County Master Road Index

North-South Roads	East-West Roads
100th St	100th St
110th St	110th St
120th St	120th St
130th St	130th St
140th St	140th St
150th St	150th St
160th St	160th St
170th St	170th St
180th St	180th St
190th St	190th St
200th St	200th St
210th St	210th St
220th St	220th St
230th St	230th St
240th St	240th St
250th St	250th St
260th St	260th St
270th St	270th St
280th St	280th St
290th St	290th St
300th St	300th St
310th St	310th St
320th St	320th St
330th St	330th St
340th St	340th St
350th St	350th St
360th St	360th St
370th St	370th St
380th St	380th St
390th St	390th St
400th St	400th St
410th St	410th St
420th St	420th St
430th St	430th St
440th St	440th St
450th St	450th St
460th St	460th St
470th St	470th St
480th St	480th St
490th St	490th St
500th St	500th St
510th St	510th St
520th St	520th St



City Halls

Cleveland	205 4th St	(507) 931-6380
Elysian	110 W Main St	(507) 267-4708
Heidelberg	31552 181st Ave	
Kasota	200 N Webster St	(507) 931-3290
Kilkenny	288 S Laurel Ave	
Le Center	10 W Tyrone St	(507) 357-4450
Le Sueur	203 S 2nd St	(507) 665-6401
Montgomery	201 Ash Ave W	(507) 364-8888
New Prague	18 Central Ave N	(952) 758-4401
Waterville	200 3rd St	(507) 362-8300

County Offices

88 South Park Ave
Le Center, MN 56057

Assessor	(507) 357-8213
County Attorney	(507) 357-2278
County Auditor/Treasurer	(507) 357-2278
County Administrator	(507) 357-2251
Building Maintenance	(507) 357-8278
Court Administrator	(507) 357-8238
Court Services/Probation	(507) 357-8238
Environmental Services	(507) 357-8538
County Extension	(507) 357-8238
Highway Department	(507) 357-8204
Human Resources	(507) 357-8288
Human Services	(507) 357-2251
Information Services	(507) 357-2251
License Bureau	(507) 357-8265
Public Health Nursing	(507) 357-8246
Recorder	(507) 357-8269
Sheriff's Department	(507) 357-4440
Veran Service	(507) 357-8279
Victim/Witness Program	(507) 357-8512
Emergency Management	(507) 357-2251

FOR EMERGENCIES CALL 911

Kasota Prairie



Lake Washington



official county highway map

LE SUEUR COUNTY

NEW Nature Center

A Le Sueur County Park

Includes detailed city maps of:

- Cleveland
- Elysian
| Heidelberg | Le Sueur |
| Kasota | Montgomery |
| Kilkenny | New Prague |
| | Waterville |

Also featuring:

- Points of Interest
- Snowmobile Trails
- Parks & Nature areas

2011



Association *of* Minnesota Counties

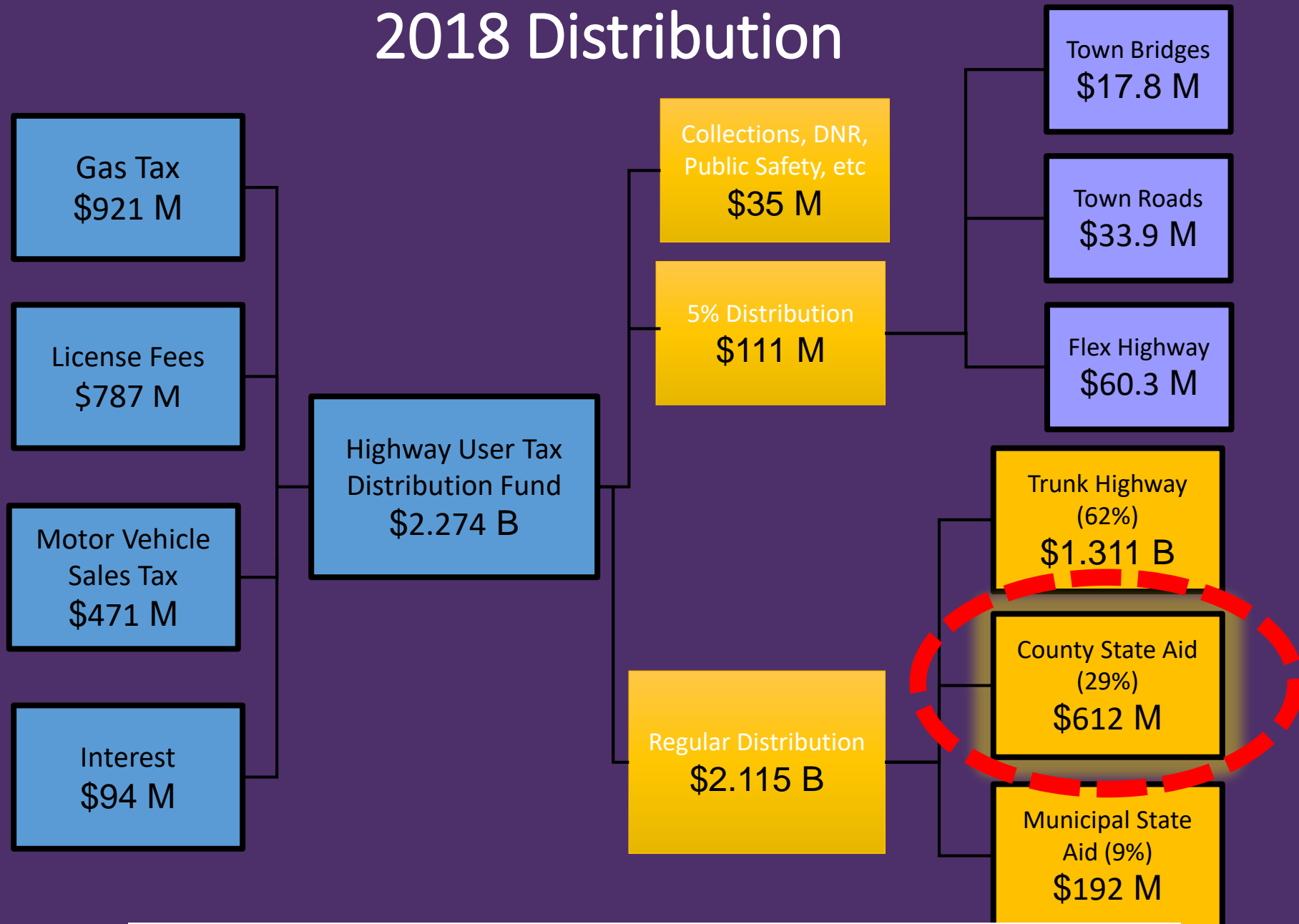
AMC Transportation Working Group 2019 Transportation Funding Resolution

Today's Presentation

- County Roads vs CSAH Roads
- The NEED?
 - TFAC Report
 - State Aid Needs
- Discussion

Background Information

2018 Distribution



CSAH vs. County Roads


- County Road system generally ~46% the size of CSAH system
 - 30,742.52 CSAH miles
 - 14,141.56 CR miles (based on assumption)
- CSAH system funded with HUTDF revenues
- County Road system funded with local revenues (levy, wheelage, LOST, federal, etc.)
 - **NO HUTDF**

CSAH vs. County Roads

- HUTDF/CSAH revenues not enough
- Local revenues funding CSAH routes
- County Road system continues to fall behind without:
 - Increased local options (levy, wheelage, etc.)
 - LRIP
 - Local bridge replacement program

Local Needs – TFAC Report

Transportation Finance Advisory Committee



Local Needs – TFAC Report

20-Year Funding Needs to Achieve Desired Outcome (\$billions)			
	Scenario 1	Scenario 2	Scenario 3
System/Mode (Includes funding for bikes and pedestrian needs associated with highway projects)	Anticipated transportation revenue for the next 20 years: Baseline	Increment added to baseline to maintain current performance for the next 20 years	Increment added to baseline to become economically competitive/world class system for the next 20 years

\$450 Million for CSAH
\$450 for County Roads
Total \$900 Million over 20 years

Local Needs – State Aid Needs

- Considers what is needed on CSAH system for 25 Years
 - **\$18.569 Billion**
- ASSUMPTION - CR system about 46% of CSAH system
 - **\$8.541 Billion**
- Total \$27.11 Billion over 25 years
- **\$1.084 Billion per year**

Needs of Other Systems

From TFAC (20 year needs)

- State
 - Additional \$5 billion to maintain
 - \$10 - \$12 billion to compete
- MSAS (only in cities over 5,000)
 - Additional \$1 billion to maintain
 - \$2 billion to compete

Needs of Other Systems

- Municipal (Non MSAS and cities under 5,000) – Non-HUTDF
 - Additional \$5 billion to maintain
 - \$8 billion to compete
- Township
 - Additional \$300 million to maintain
 - \$500 million to compete

Overall HUTDF Funding Gap

- 20 Year Gap: Range of \$21.5 to \$29 billion
- Annual Funding Gap: Range of

\$1.1 to 1.47 billion

**Resolution by the Le Sueur County Board of Commissioners
for 2019 Transportation Funding**

WHEREAS Minnesota Counties maintain 30,742 miles of County State Aid Highway (CSAH) roads and 14,141 miles of county roads, totaling over 30% of the state's roadways; and

WHEREAS the total annual need is \$1.084 billion over the next 25 years just to maintain the current CSAH and county road system, not including expansion; and

WHEREAS the annual funding gap for counties has resulted in deferring basic maintenance, delaying expansion projects with resulting safety concerns, mounting congestion, and missed economic growth for businesses and commuters; and

WHEREAS a comprehensive and sustainable transportation solution should include robust funding for roads, bridges, and transit, and address the varying needs in different parts of the state; and

WHEREAS increased funding for Minnesota's Highway User Tax Distribution Fund would provide additional, stable funds for MnDOT, all 87 counties, all cities with a population of 5,000 or more, and townships across the state;

NOW THEREFORE BE IT RESOLVED that the Le Sueur County Board of Commissioners encourages the Minnesota Legislature to pass and the Governor to sign a bill that brings adequate funding to Minnesota's statewide transportation system.

Le Sueur County Board Chair

Le Sueur County Administrator

Date: _____