

City of Scottsbluff, Nebraska

Tuesday, January 19, 2021

Regular Meeting

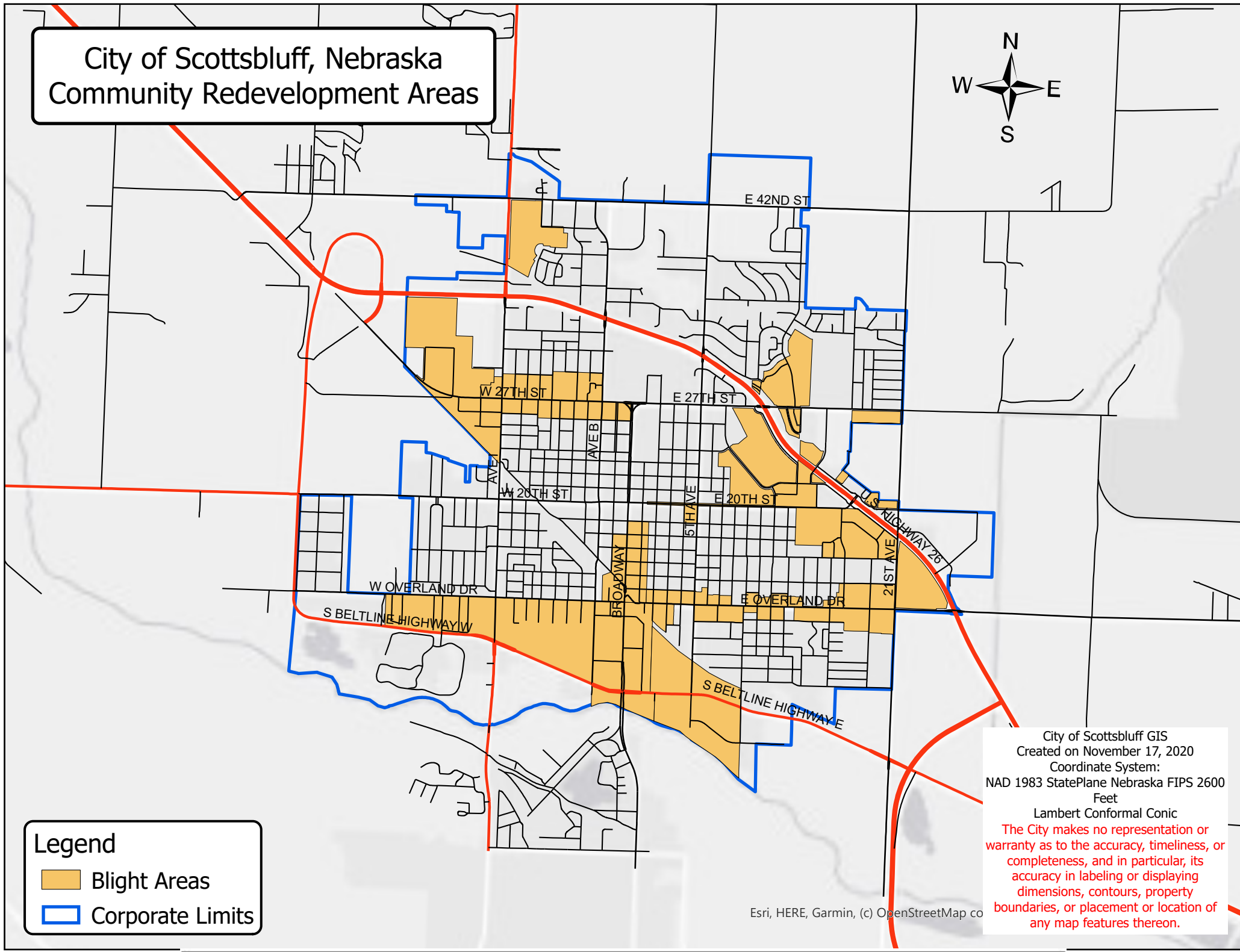

Item Reports3

Council to authorize a study, amounting up to \$10,000, to be conducted on the question of whether portions of the Downtown Corridor are substandard and blighted as defined in the Community Development Law and submit the question to the Planning Commission for its review and recommendation.



The Downtown Corridor is generally described as along Broadway and nearby streets from East and West Overland to 27th Street.

Staff Contact: Starr Lehl, Economic Development Director

City of Scottsbluff, Nebraska Community Redevelopment Areas



Legend

-  Blight Areas
-  Corporate Limits

City of Scottsbluff GIS
Created on November 17, 2020
Coordinate System:
NAD 1983 StatePlane Nebraska FIPS 2600
Feet
Lambert Conformal Conic
The City makes no representation or warranty as to the accuracy, timeliness, or completeness, and in particular, its accuracy in labeling or displaying dimensions, contours, property boundaries, or placement or location of any map features thereon.

Esri, HERE, Garmin, (c) OpenStreetMap co