



# City of Grand Island

Tuesday, February 11, 2003

Study Session

## Item C3

### **Review One and Six Year Street Improvement Plan.**

*Adoption of a One and Six Year Street Improvement Program is required by State law as part of the requirements to receive approximately three million dollars of state gas tax funds each year. The One and Six Year Street Improvement Program was reviewed and approved by the Regional Planning Commission on February 5, 2003. A Public Hearing and adoption of the One and Six Year Street Improvement Program is scheduled for the February 18, 2003 Council meeting. Please see attached maps of the program.*

Staff Contact: Steve Riehle, City Engineer/Public Works Director

# 2003 Construction Season

Moore's, Prairie  
& Silver Creek  
Flood Control Study

Macron Ave  
½ block

Independence  
Ave -  
13<sup>th</sup> to  
Manchester

Westridge Cell  
Improvements

Improve  
Diers Ave

Stoplight At  
13<sup>th</sup> & Allen

Faidley Ave

Downtown  
Improvements

Moore's Creek  
Drain

Left Turn Arrows  
US 281 & Old Potash

South Locust  
Stolley to Fonner

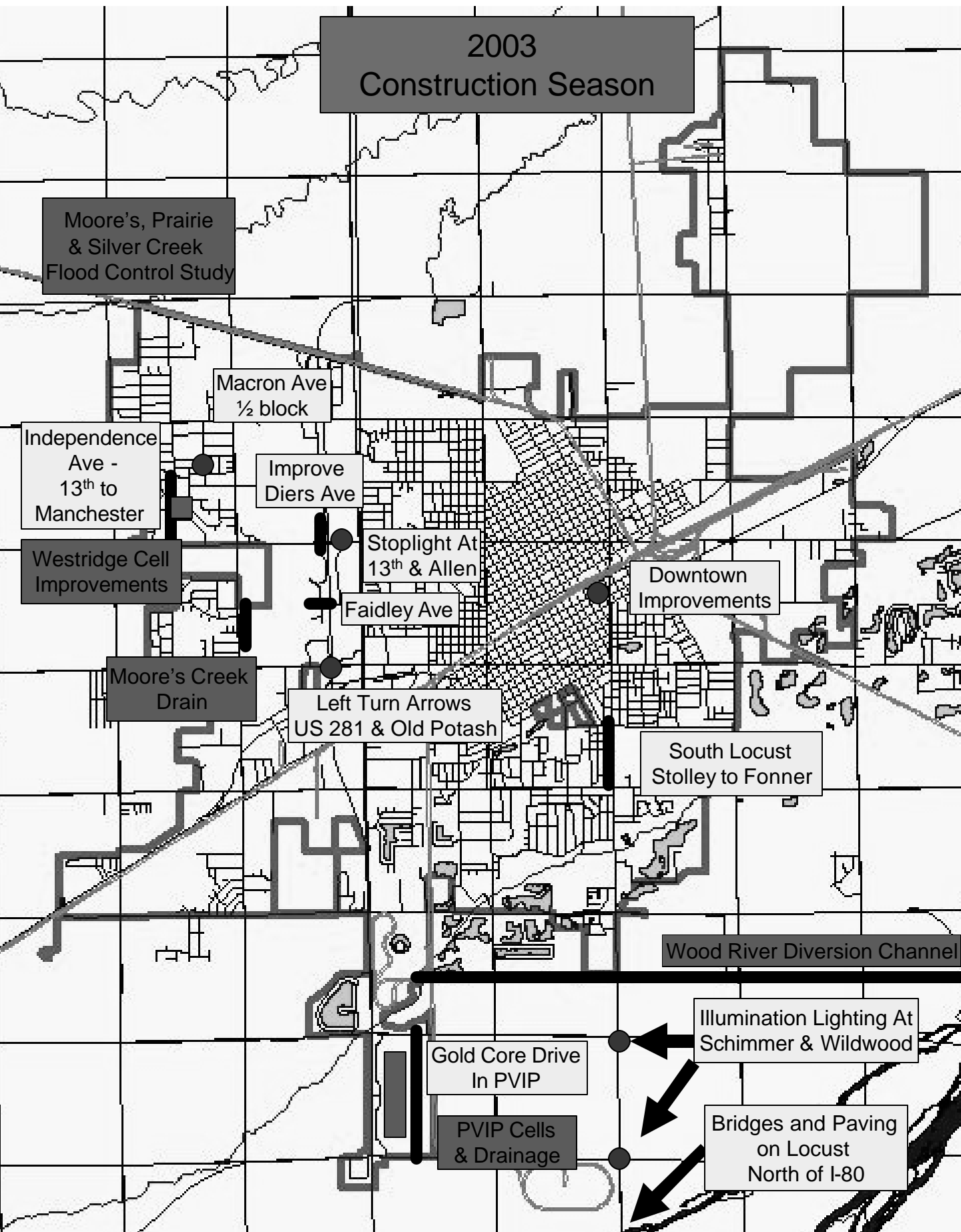
Wood River Diversion Channel

Gold Core Drive  
In PVIP

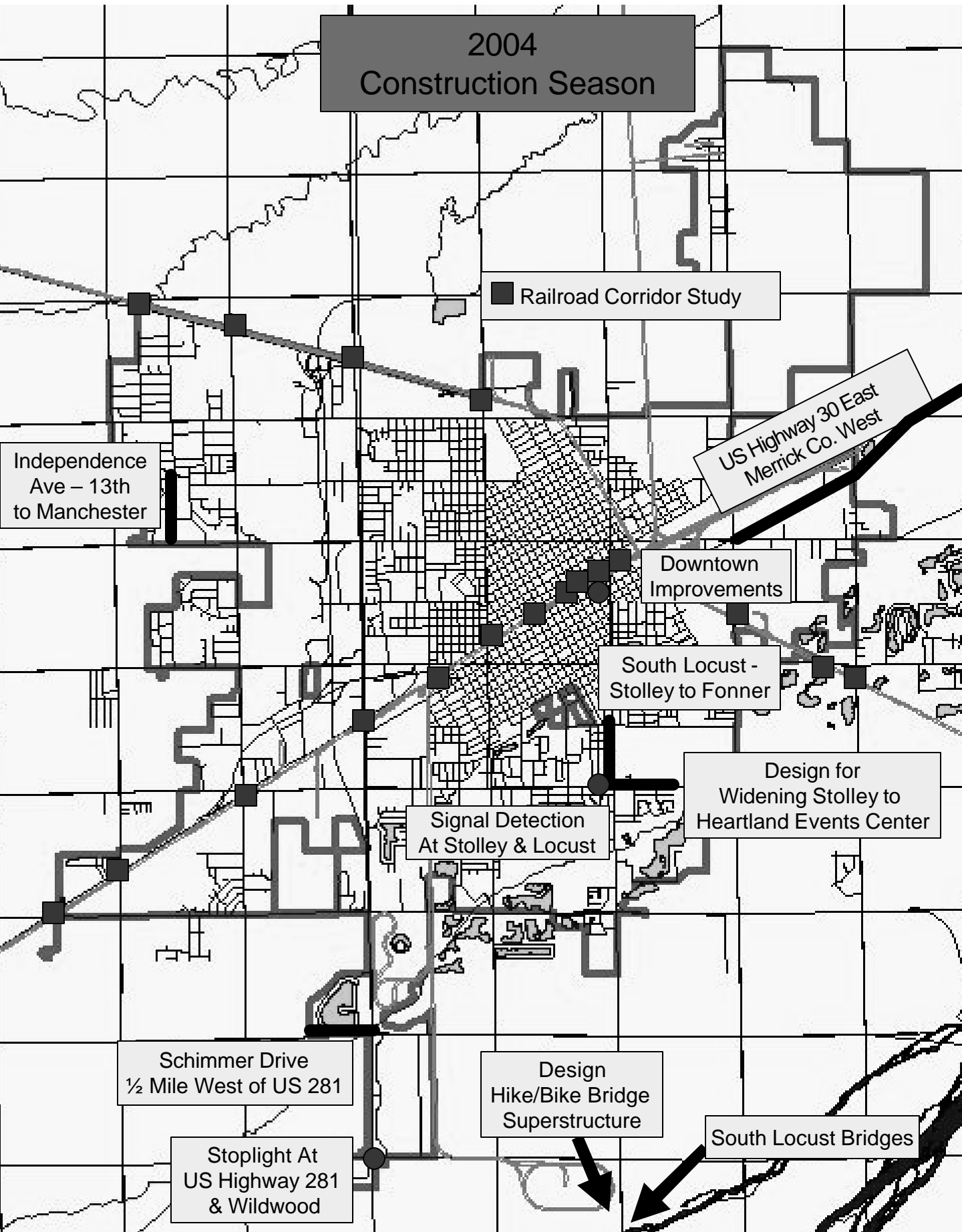
PVIP Cells  
& Drainage

Illumination Lighting At  
Schimmer & Wildwood

Bridges and Paving  
on Locust  
North of I-80



# 2004 Construction Season



# 2005-2007 Construction Season

Hike/Bike Trail  
Construction

Moore's Creek  
Drain

US Highway 30  
Grant to Greenwich

Widening Stolley to  
Heartland Events Center

Widen Stolley Park  
Road ¼ mile

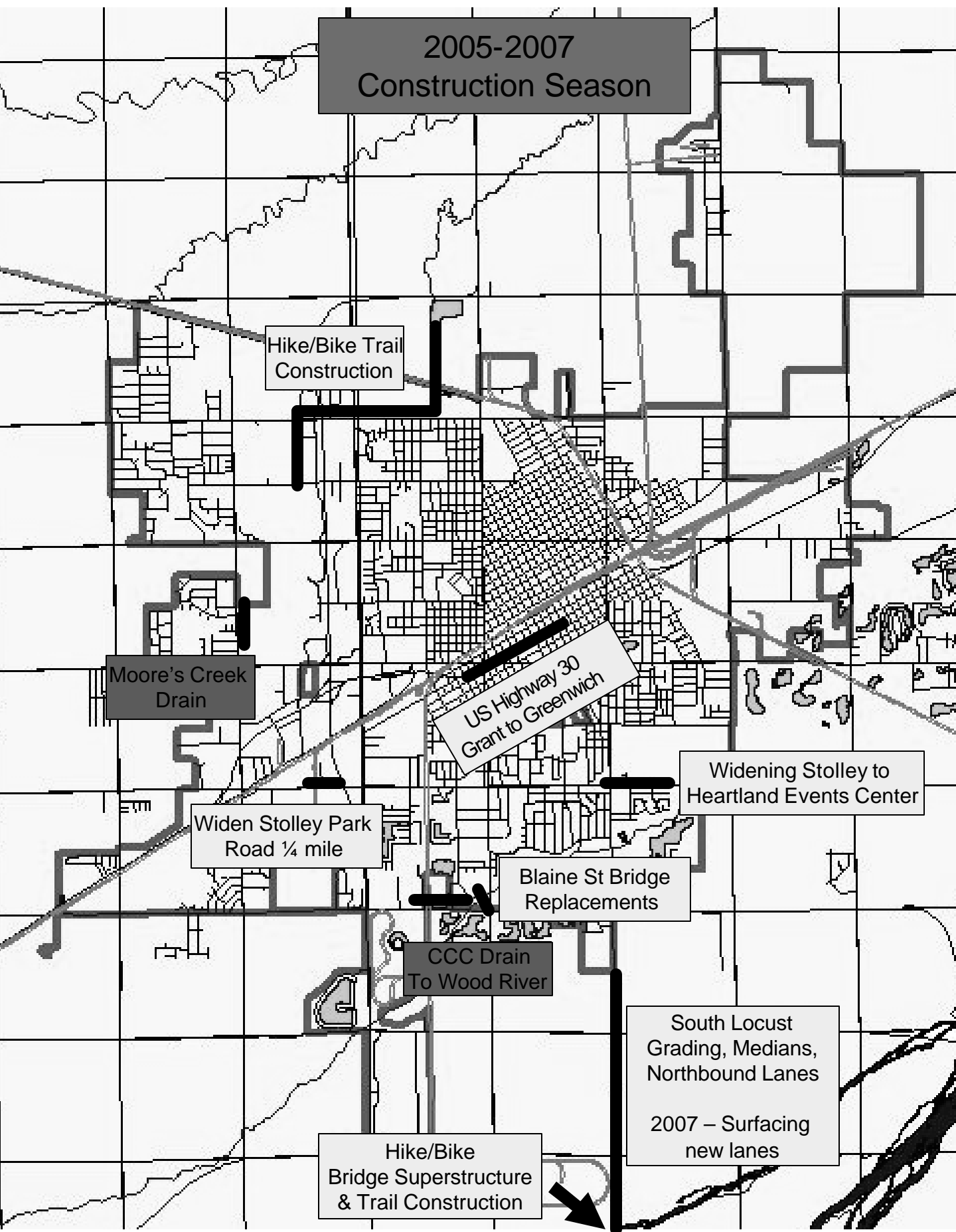
Blaine St Bridge  
Replacements

CCC Drain  
To Wood River

South Locust  
Grading, Medians,  
Northbound Lanes

2007 – Surfacing  
new lanes

Hike/Bike  
Bridge Superstructure  
& Trail Construction



## 2008 and Beyond Construction Season

Capital Ave -  
US 281 to St Paul Rd

Faidley Ave -  
¼ mi W of US 281  
To North Rd

Eddy St -  
4<sup>th</sup> to 10<sup>th</sup> (5 Lane)

Widen Eddy St  
Underpass - 5 Lanes  
On South End

Building  
Improvements  
at West Yards

US Highway 30 -  
US 281 to City Limits

US Highway 34 -  
US Highway 281  
to South Locust

Hike/Bike Trail  
Construction  
South Locust to Mormon Island

