



# City of Grand Island

Tuesday, January 22, 2002

Council Session

## Item E1

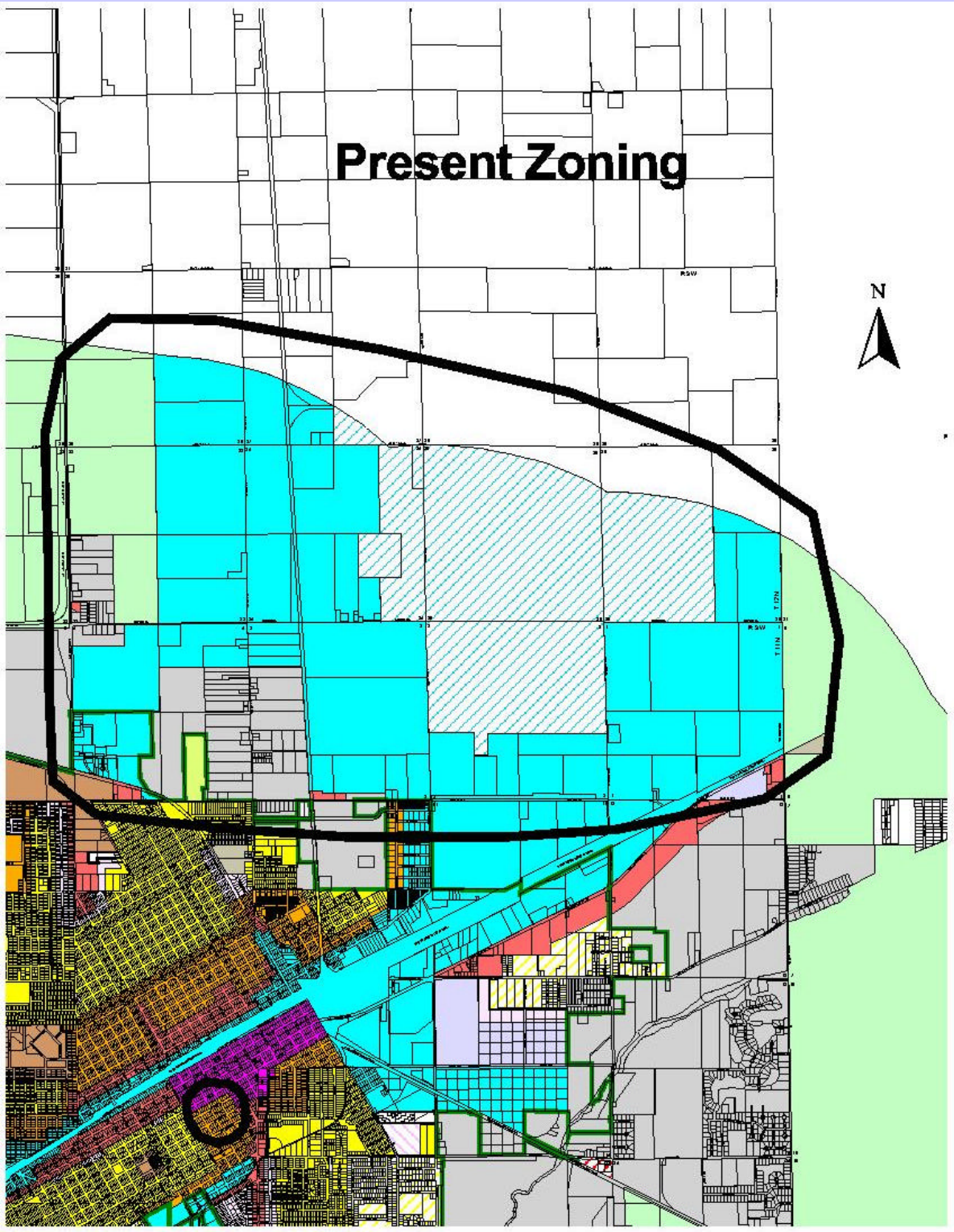
### **Public Hearing on Adoption of Official City Zoning Map for 2002.**

*The Regional Planning Department has developed the Official Zoning Map in accordance with Section 36-7 of the Grand Island City Code whereby establishing the location, size, shape and boundaries of the zones approved by the City Council for the enforcement of zoning regulations. It has been recommended that the Official Zoning Map be ratified, affirmed, readopted and published on an annual basis. The Regional Planning Commission approved the Official Zoning Map, with the recommended changes, at their January 9, 2002 meeting. It is appropriate at this time to solicit public comment. The action item is contained under the Consent Agenda.*

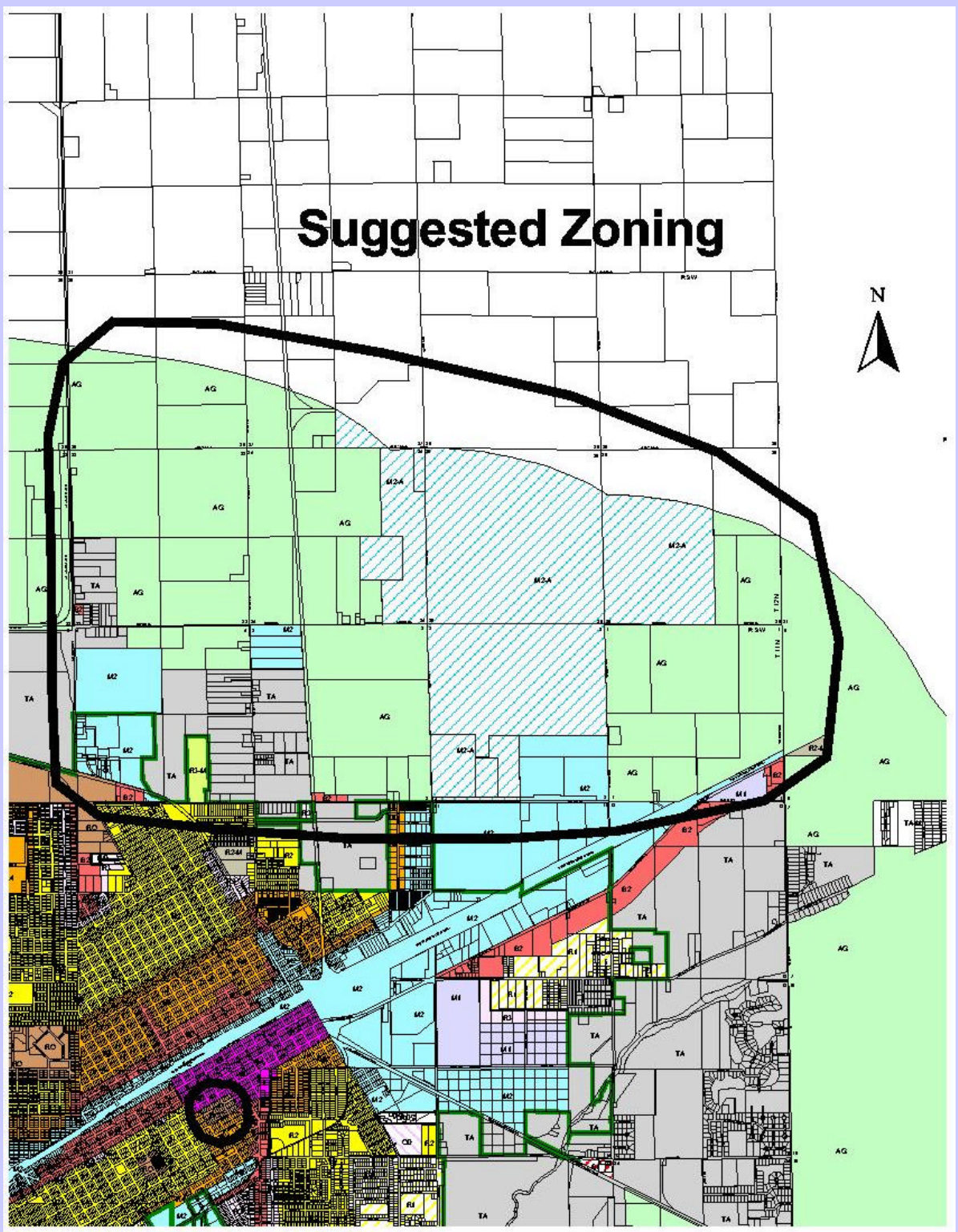
**Staff Contact: Chad Nabity**



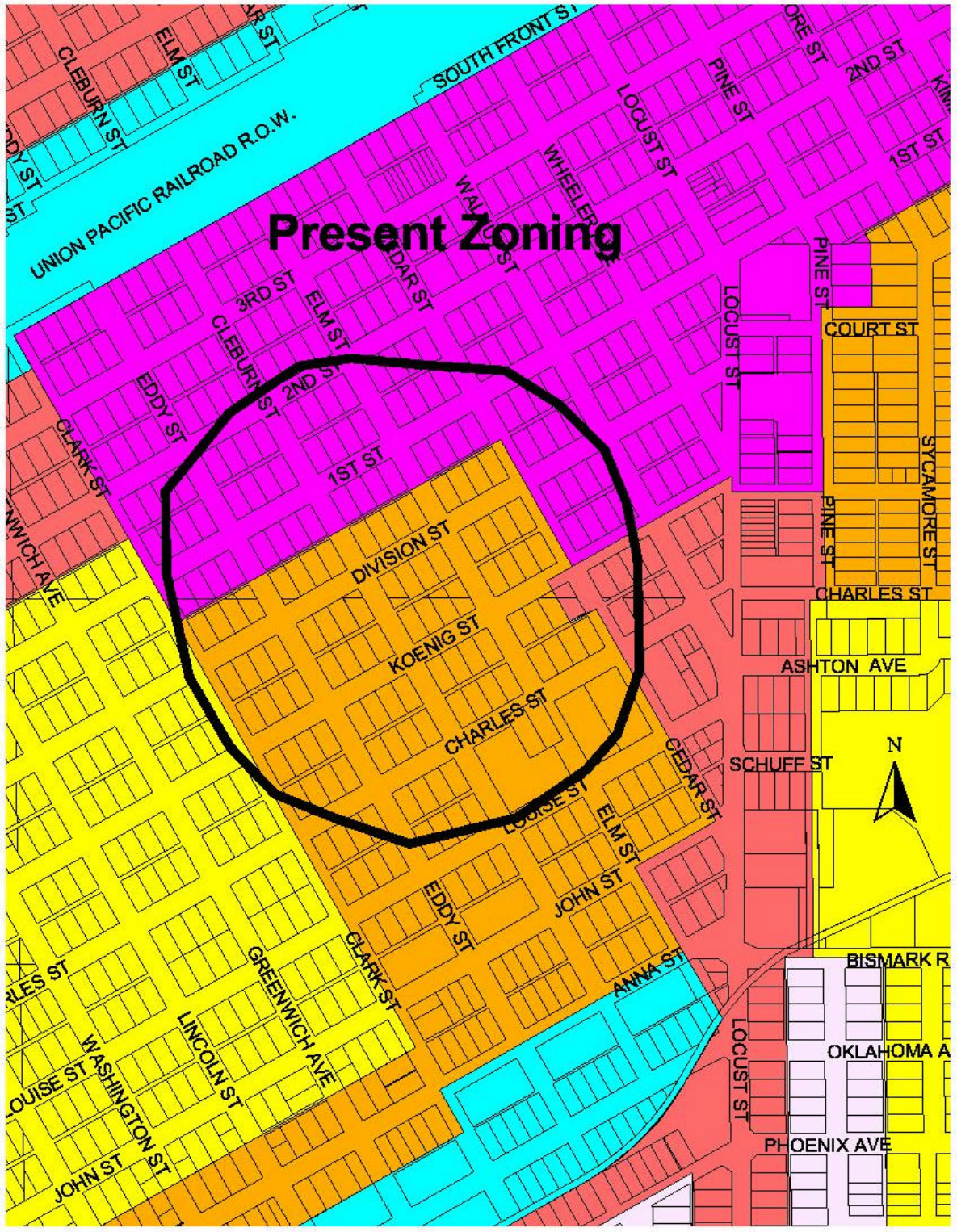
# Present Zoning

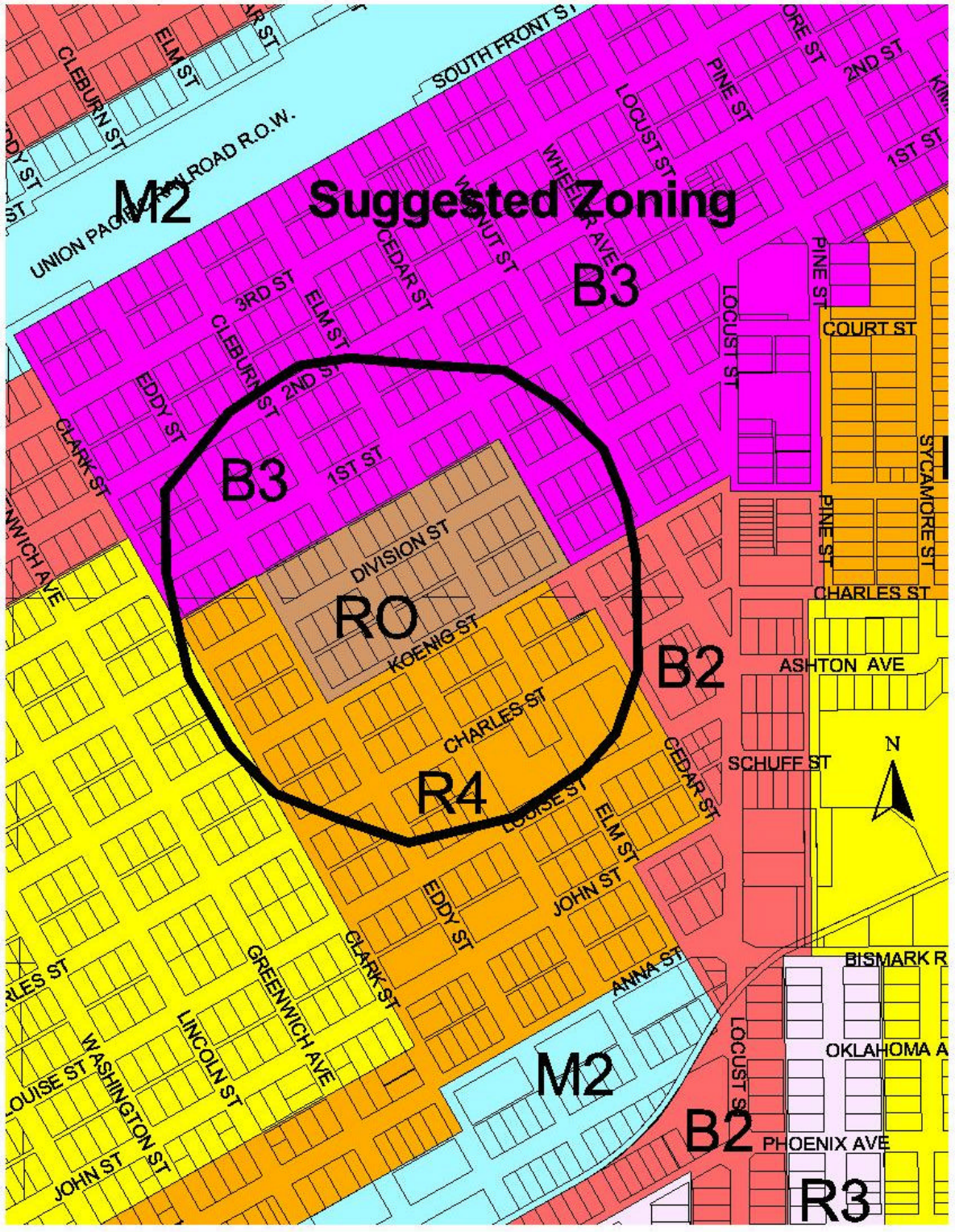


# Suggested Zoning

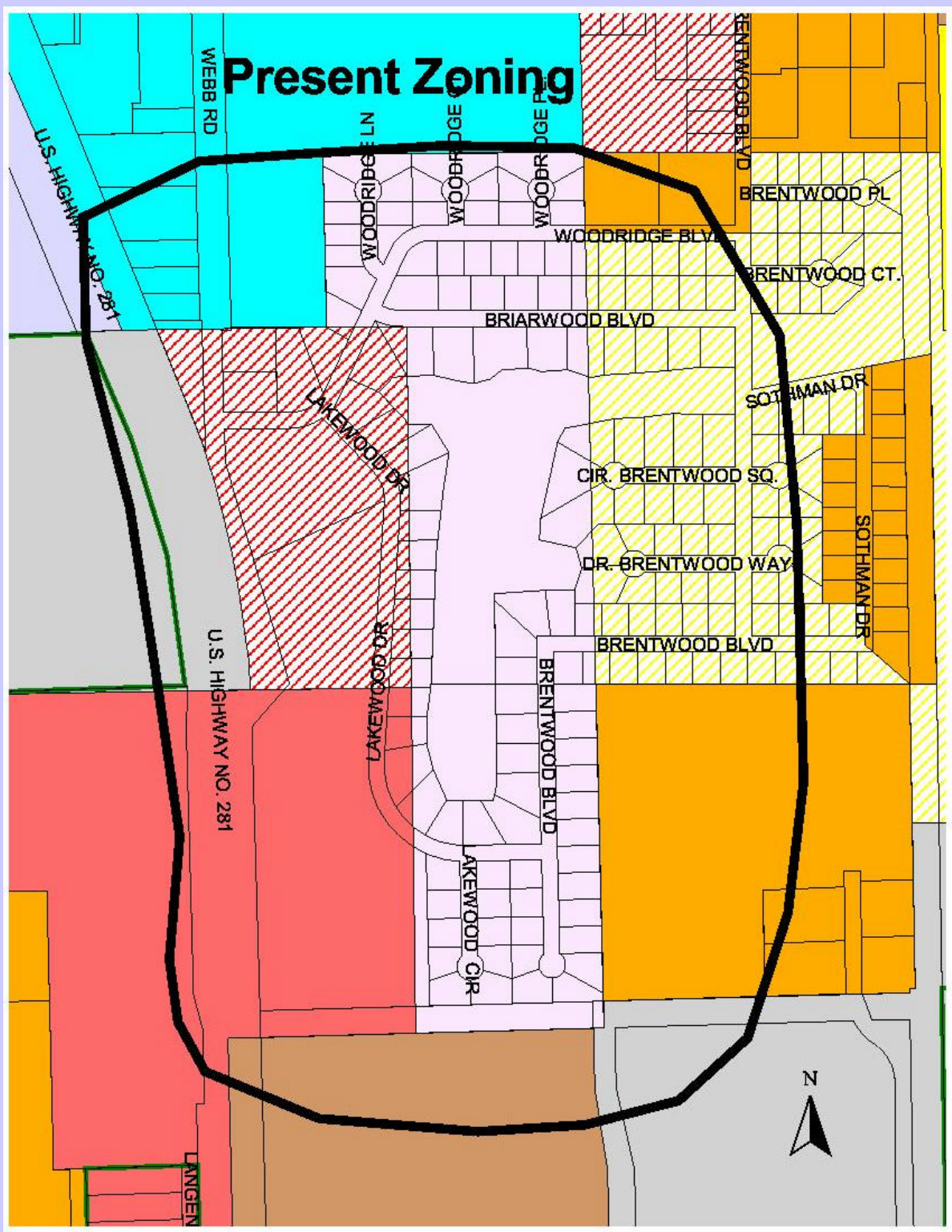


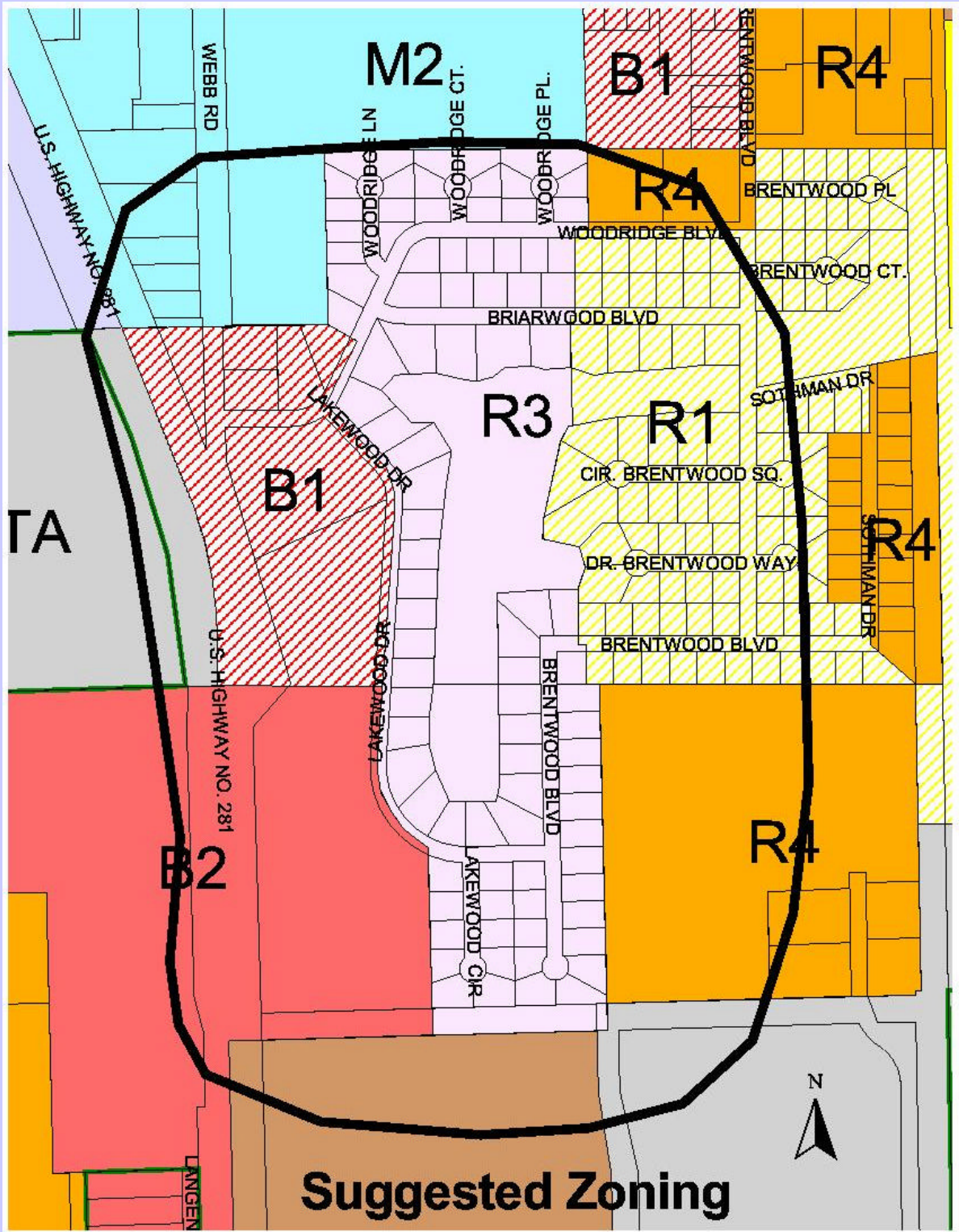
# Present Zoning



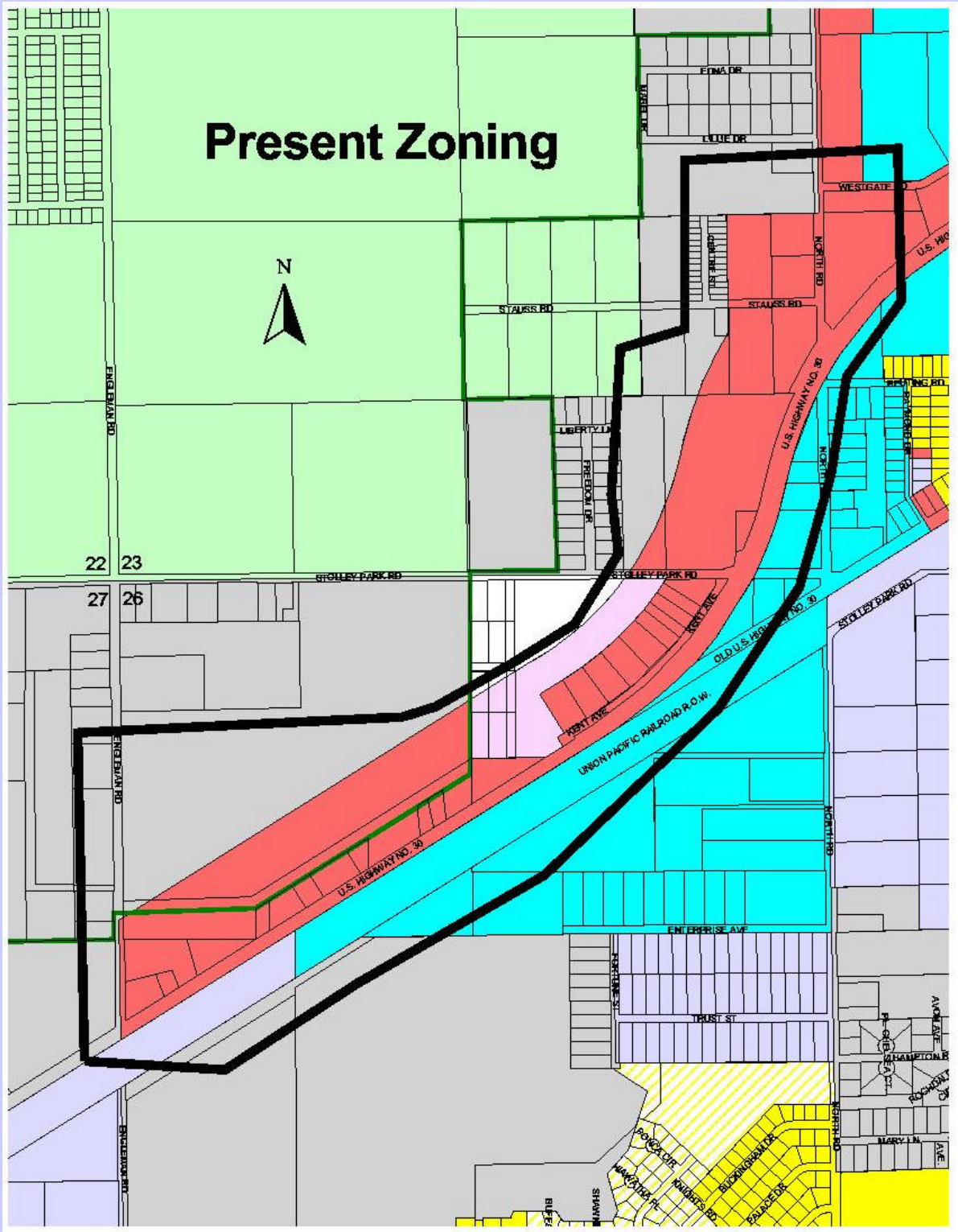


# Present Zoning





# Present Zoning





# Suggested Zoning

