

---

# City of Grand Island



## Tuesday, June 24, 2014 Study Session Packet

---

### **City Council:**

**Linna Dee Donaldson**  
**John Gericke**  
**Peg Gilbert**  
**Chuck Haase**  
**Julie Hehnke**  
**Kent Mann**  
**Vaughn Minton**  
**Mitchell Nickerson**  
**Mike Paulick**  
**Mark Stelk**

### **Mayor:**

**Jay Vavricek**

### **City Administrator:**

**Mary Lou Brown**

### **City Clerk:**

**RaNae Edwards**

---

**7:00 PM**  
**Council Chambers - City Hall**  
**100 East 1st Street**

## **Call to Order**

**This is an open meeting of the Grand Island City Council. The City of Grand Island abides by the Open Meetings Act in conducting business. A copy of the Open Meetings Act is displayed in the back of this room as required by state law.**

**The City Council may vote to go into Closed Session on any agenda item as allowed by state law.**

---

## **Invocation**

## **Pledge of Allegiance**

## **Roll Call**

---

### **A - SUBMITTAL OF REQUESTS FOR FUTURE ITEMS**

Individuals who have appropriate items for City Council consideration should complete the Request for Future Agenda Items form located at the Information Booth. If the issue can be handled administratively without Council action, notification will be provided. If the item is scheduled for a meeting or study session, notification of the date will be given.

---

### **B - RESERVE TIME TO SPEAK ON AGENDA ITEMS**

This is an opportunity for individuals wishing to provide input on any of tonight's agenda items to reserve time to speak. Please come forward, state your name and address, and the Agenda topic on which you will be speaking.





# **City of Grand Island**

**Tuesday, June 24, 2014**

**Study Session**

## **Item C1**

### **Presentation on Stolley Park Road Configuration**

**Staff Contact: John Collins, P.E. - Public Works Director**

# **Council Agenda Memo**

**From:** John Collins PE, Public Works Director

**Meeting:** June 24, 2014

**Subject:** Presentation on Stolley Park Road Configuration

**Item #'s:** 1

**Presenter(s):** John Collins PE, Public Works Director

## **Background**

Construction of Stolley Park Road was completed in two parts; (South Locust to Blaine) in 1978 and (Blaine to Hwy 281) in 1983 using funds from the Department of Roads. Stolley Park Road was constructed as a four lane arterial route, but the outside lanes were never opened to traffic. Traffic volume is continuing to increase from 7,390 average daily traffic (ADT) in 1978 to current counts reaching around 12,500, and substantially more during special events, such as the State Fair.

The City has received a number of complaints, including:

- Vehicles using the outside parking lane to pass;
- Vehicles driving on the outside parking lane as though it was a travel lane;
- Vehicle/pedestrian hazards at Stolley Park Elementary and Barr Middle School;
- Vehicle/pedestrian hazards along Stolley Park Road as vehicles drive along the parking lanes;
- Speeding;
- Vehicles running the traffic signal at Blaine Street;
- The Stolley Park driveway creates a hazard as it connects at the intersection of Stolley Park Road and Park Drive;
- Numerous rear end collisions from turning traffic.

The Department of Public Works has studied the issues and verified the complaints. Running the signal is an enforcement issue only. The remaining issues are related to the design and current configuration of the street. Factors of significance include:

- The road was designed and constructed as a four lane arterial, and is visually recognizable as such.
- The parking lanes rarely contain parked vehicles.
- Barr Middle School has appropriate pickup/drop off access. Stolley Park Elementary does not currently have an appropriate off street pickup/drop off access and is of special

concern as very young children cross this arterial. This school access will need to be addressed in the near future to alleviate the need to pick children up along an arterial road.

- Stolley Park Road is clearly an arterial route, but property development in many areas is more appropriate to residential streets. As a result, the number of drives makes four lanes inadvisable for sections of the route.

## **Discussion**

There are three potential layouts to improve safety and capacity along this route:

- Stripe for four lanes as originally planned/promised.
- Stripe for 3 lanes through most of the route, with additional lanes in some locations, as has been done for several routes in Grand Island.
- Stripe for a 'Complete Street Design' which would include 3 lanes and bicycle lanes for most of the route; and some alternate configurations where indicated.

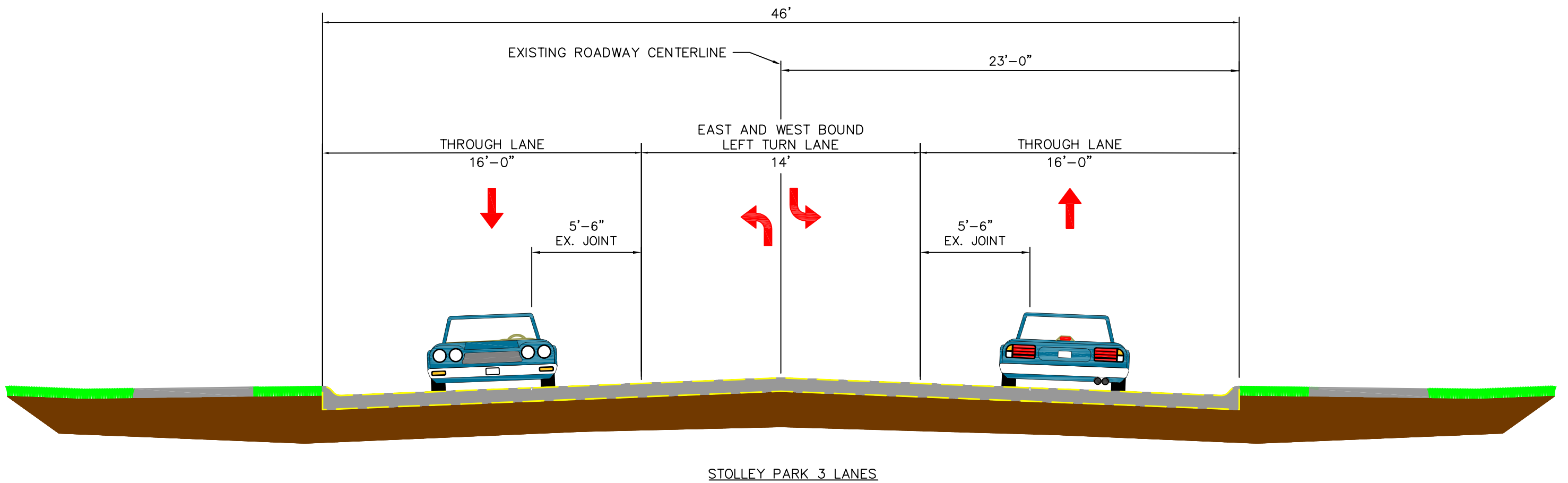
The goal is to improve safety, increase capacity/reduce impact of increasing traffic, and address several existing deficiencies (turn lanes, roughness, and park connection)

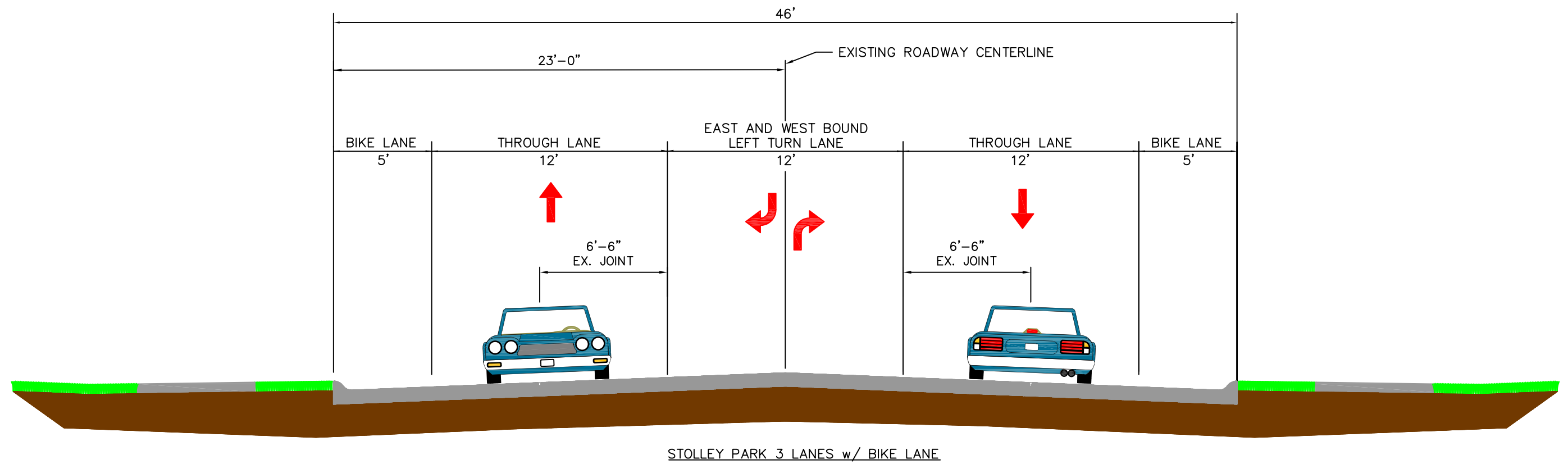
Attached are the 3 cross section layout drawings and a map indicating the limits of the project.

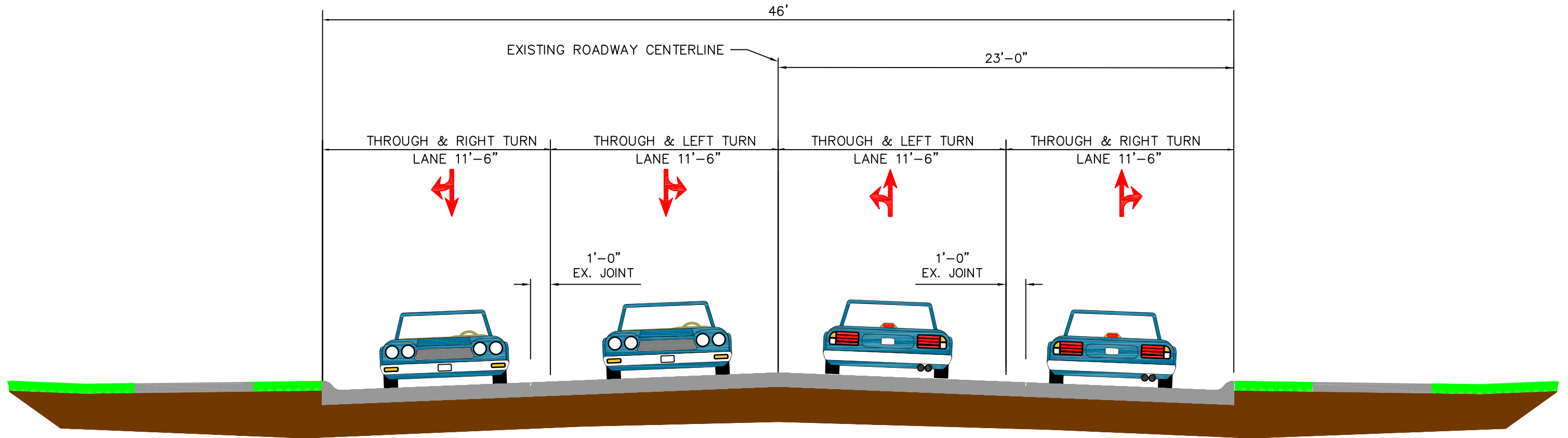
## **Conclusion**

This item is presented to the City Council in a Study Session to allow for any questions to be answered and to create a greater understanding of the issue at hand.

It is the intent of City Administration to bring this issue to a future council meeting for the formal direction to be given to staff on how to proceed.







STOLLEY PARK 4 LANES