



Hall County Regional Planning Commission

Wednesday, June 7, 2023

Regular Meeting

Item F3

Public Hearing – Zoning Map Readoption– Cairo – Public Hearing to re-adopt the Village of Cairo Zoning Map, with proposed changes as suggested by the Cairo Village Board.

Staff Contact:

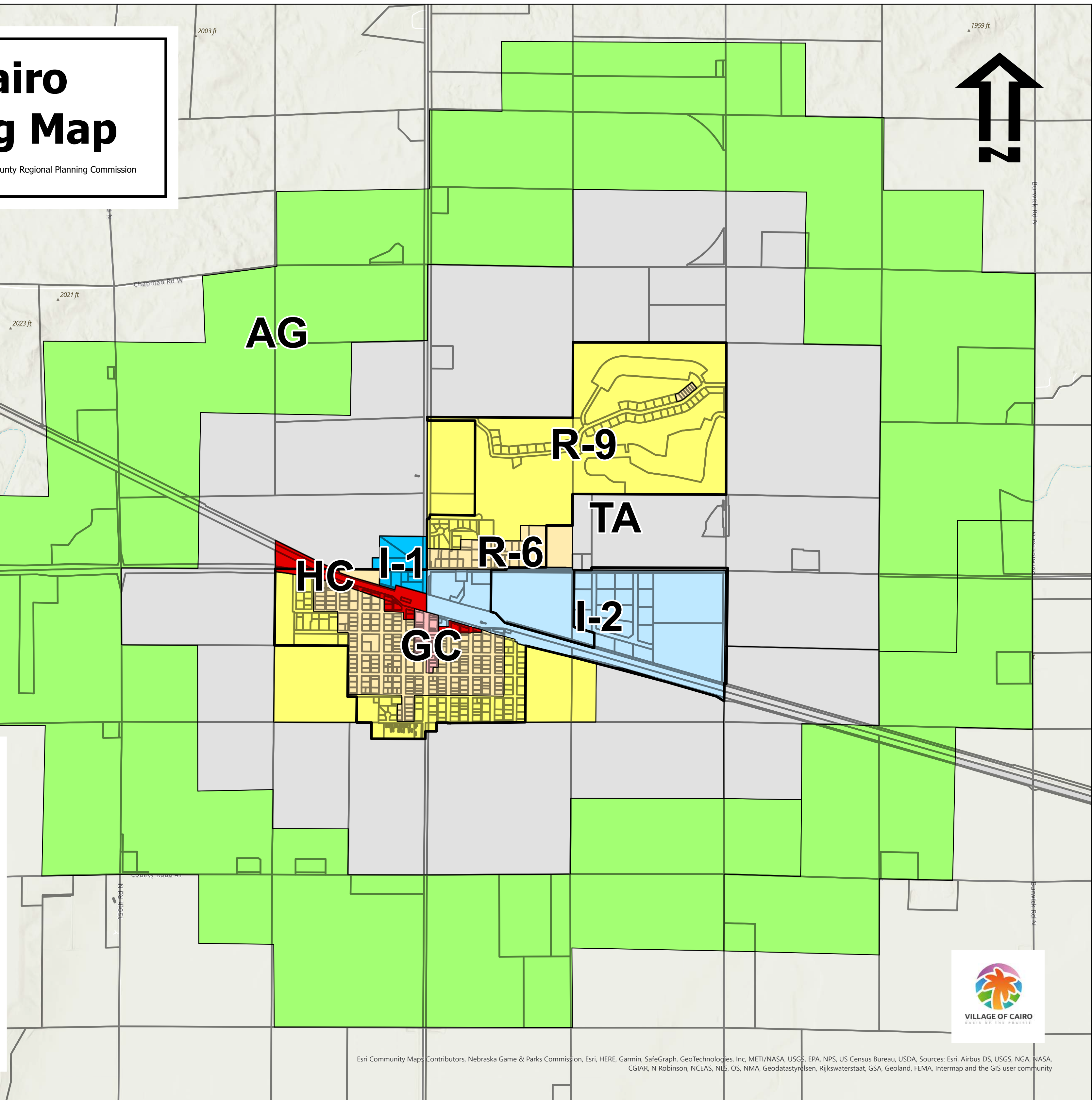
Village of Cairo Current Zoning Map

Prepared by the Hall County Regional Planning Commission



Legend

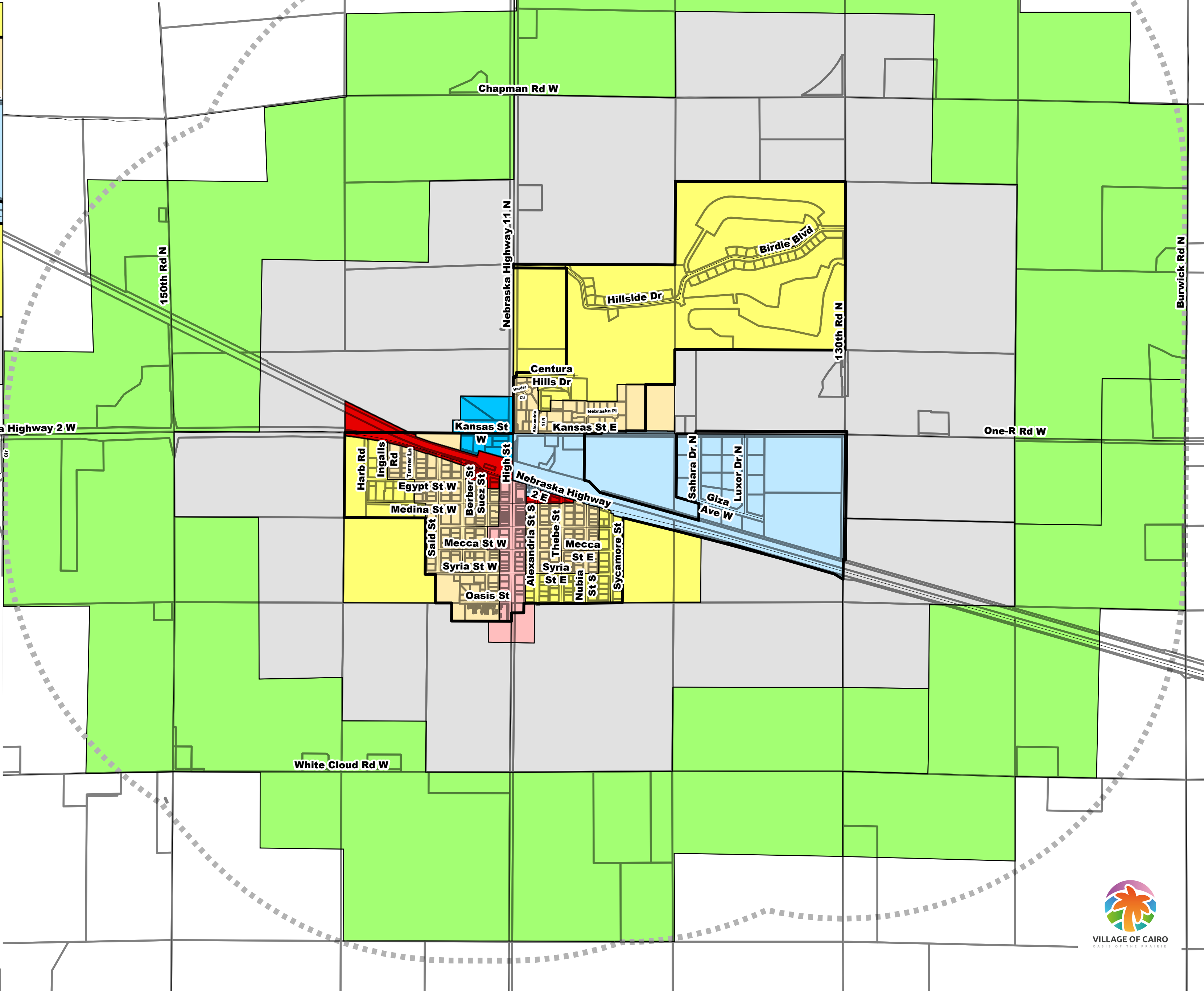
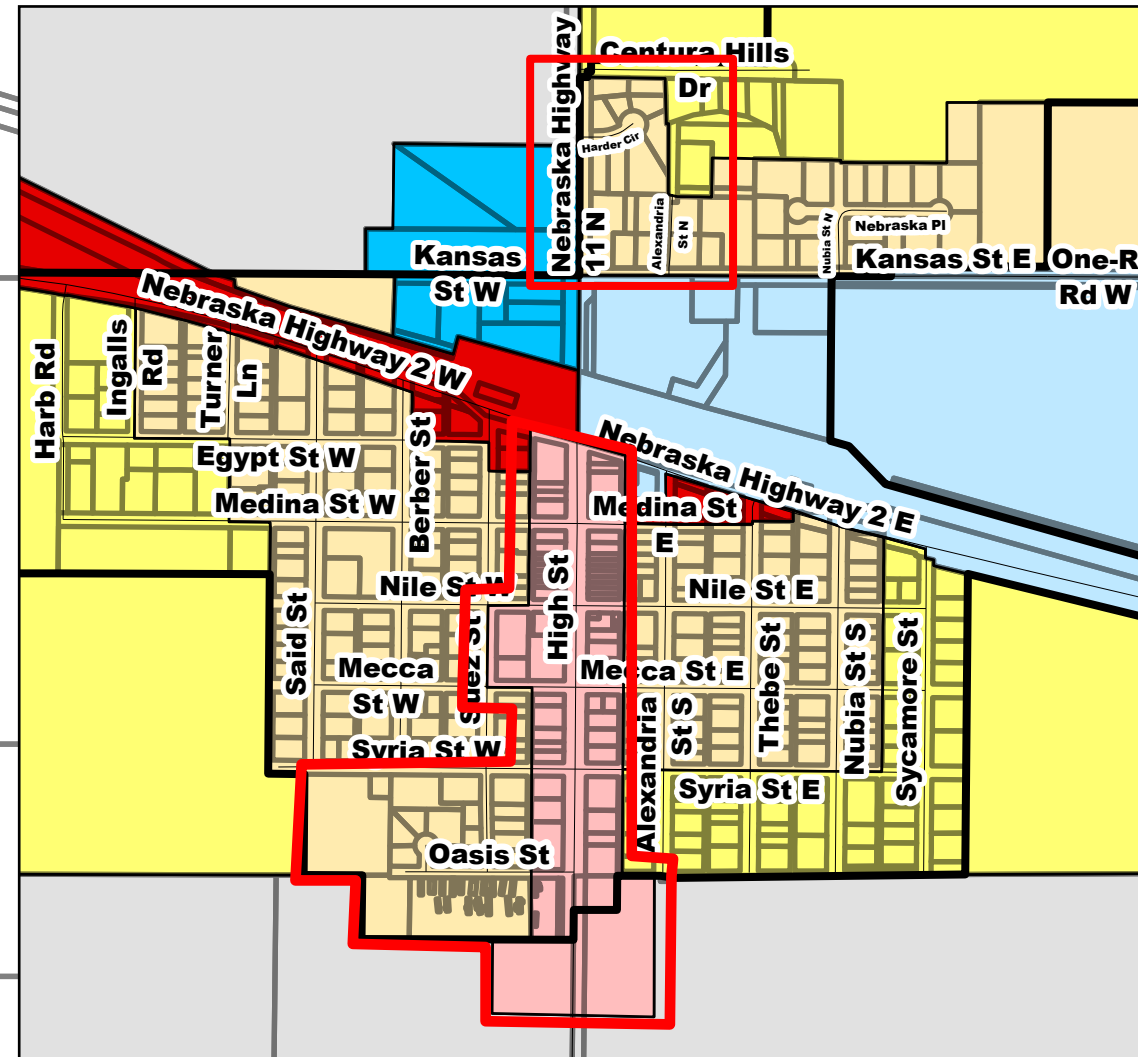

- Parcels
- Cairo Village Limits
- Cairo Current Zoning Districts**
- AG Agriculture Zone
- TA Transitional Agriculture Zone
- R-6 Multiple-Family Residential Zone
- R-9 Single-Family Residential Zone
- GC General Commercial Zone
- HC Highway Commercial Zone
- I-1 Light Industrial Zone
- I-2 Heavy Industrial Zone



Esri Community Maps Contributors, Nebraska Game & Parks Commission, Esri, HERE, Garmin, SafeGraph, GeoTechnologies, Inc, METI/NASA, USGS, EPA, NPS, US Census Bureau, USDA, Sources: Esri, Airbus DS, USGS, NGA, NASA, CGIAR, N Robinson, NCEAS, NLS, OS, NMA, Geodatastyrelsen, Rijkswaterstaat, GSA, Geoland, FEMA, Intermap and the GIS user community

Village of Cairo Proposed Zoning Map

Prepared by the Hall County Regional Planning Commission



Legend

- Cairo Village Limits
- Parcels
- Cairo 1 Mile Zoning Jurisdiction
- CairoZoning**
- AG Agriculture Zone
- TA Transitional Agriculture Zone
- R-6 Multiple-Family Residential Zone
- R-9 Single-Family Residential Zone
- GC General Commercial Zone
- HC Highway Commercial Zone
- I-1 Light Industrial Zone
- I-2 Heavy Industrial Zone

