



Community Redevelopment Authority (CRA)

Wednesday, January 12, 2022
Regular Meeting

Item I1

**Redevelopment Plan CRA Area 1 - Bartenbach Building 118 W.
2nd Street**

Staff Contact:

**COMMUNITY REDEVELOPMENT AUTHORITY
OF THE CITY OF GRAND ISLAND, NEBRASKA**

RESOLUTION NO. 376

**A RESOLUTION RECOMMENDING APPROVAL OF A REDEVELOPMENT PLAN OF
THE CITY OF GRAND ISLAND, NEBRASKA; RECOMMENDING APPROVAL OF A
REDEVELOPMENT PROJECT OF THE CITY OF GRAND ISLAND, NEBRASKA;
APPROVING A COST BENEFIT ANALYSIS FOR SUCH PROJECT; AND APPROVAL OF
RELATED ACTIONS**

WHEREAS, the Mayor and Council of the City of Grand Island, Nebraska (the “**City**”), upon the recommendation of the Planning Commission of the City of Grand Island, Nebraska (the “**Planning Commission**”), and in compliance with all public notice requirements imposed by the Community Development Law, Chapter 18, Article 21, Reissue Revised Statutes of Nebraska, as amended (the “**Act**”), duly declared the redevelopment area legally described on **Exhibit A** attached hereto (the “**Redevelopment Area**”) to be blighted and substandard and in need of redevelopment; and

WHEREAS, pursuant to and in furtherance of the Act, a Redevelopment Plan (the “**Redevelopment Plan**”), has been prepared by Community Redevelopment Authority of Grand Island, Nebraska, (the “**Authority**”) pursuant to an application by Artisan’s Alley LLC. (the “**Redeveloper**”), in the form attached hereto as **Exhibit B**, for the purpose of redeveloping Redevelopment Area legally described on **Exhibit A**, referred to herein as the Project Area (the “**Project Area**”); and

WHEREAS, pursuant to the Redevelopment Plan, the Authority would agree to incur indebtedness and make a grant for the purposes specified in the Redevelopment Plan (the “**Project**”), in accordance with and as permitted by the Act; and

WHEREAS, the Authority has conducted a cost benefit analysis of the Project (the “**Cost Benefit Analysis**”) pursuant to Section 18-2113 of the Act, a which is included in the Redevelopment Plan attached hereto as **Exhibit B**; and

WHEREAS, the Authority has made certain findings and pursuant thereto has determined that it is in the best interests of the Authority and the City to approve the Redevelopment Plan and approve the Redevelopment Project and to approve the transactions contemplated thereby.

**NOW, THEREFORE, BE IT RESOLVED BY THE COMMUNITY REDEVELOPMENT
AUTHORITY OF THE CITY OF GRAND ISLAND, NEBRASKA AS FOLLOWS:**

Section 1. The Authority has determined that the proposed land uses and building requirements in the Redevelopment Plan for the Project Area are designed with the general purposes of accomplishing, and in conformance with the general plan of the City, a coordinated, adjusted, and harmonious development of the City and its environs which will, in accordance with present and future needs, promote health, safety, morals, order, convenience, prosperity and the general welfare, as well as efficiency in economy in the process of development; including, among other things, adequate provision for traffic, vehicular parking, the promotion of safety from fire, panic, and other dangers, adequate provisions for light and air, the promotion of the healthful and convenient distribution of population, the provision of adequate transportation, water, sewerage, and other public utilities, schools, parks, recreational and communitive facilities, and other public requirements, the promotion of sound design and arrangement, the wise and efficient expenditure of public funds, and the prevention of the recurrence of unsanitary or unsafe dwelling accommodations, or conditions of blight.

Section 2. The Authority has conducted a Cost Benefit Analysis for the Project, included in the Redevelopment Plan attached hereto as Exhibit B, in accordance with the Act, and has found and hereby finds that the Project would not be economically feasible without the use of tax increment financing, the Project would not occur in the Project Area without the use of tax increment financing and the costs and benefits of the Project, including costs and benefits to other affected political subdivisions, the economy of the community, and the demand for public and private services, have been analyzed and have been found to be in the long term best interests of the community impacted by the Project.

Section 3. In compliance with section 18-2114 of the Act, the Authority finds and determines as follows: (a) the Redevelopment Area constituting the Redevelopment Project will not be acquired by the Authority and the Authority shall receive no proceeds from disposal to the Redeveloper; (b) the estimated cost of project acquisition and the estimated cost of preparation for redevelopment including site work, onsite utilities, renovation and related costs are described in detail in Exhibit B attached hereto; (c) the method of acquisition of the real estate shall be by private contract by the Redeveloper and not by condemnation; and (d) the method of financing the Redevelopment Project shall be by issuance of tax increment revenue bond issued in the approximate amount of \$522,064 which shall be granted to the Redeveloper and from additional funds provided by the Redeveloper. No families will be displaced from the Redevelopment Project Area as a result of the project.

Section 4. The Authority hereby recommends to the City approval of the Redevelopment Plan and the Redevelopment Project described in the Redevelopment Plan.

Section 5. All prior resolutions of the Authority in conflict with the terms and provisions of this resolution are hereby expressly repealed to the extent of such conflicts.

Section 6. This resolution shall be in full force and effect from and after its passage and approval.

PASSED AND APPROVED this 12th day of January 2022.

**COMMUNITY REDEVELOPMENT
AUTHORITY OF THE CITY OF GRAND
ISLAND NEBRASKA**

ATTEST:

By: _____
Chair

By: _____
Secretary

EXHIBIT A

LEGAL DESCRIPTION OF REDEVELOPMENT PROJECT AREA

The West 1/3 of Lot Six (6) and all of Lot Five (5) in Block Sixty-Six (66) in the Original Town, now City of Grand Island, Hall County, Nebraska

* * * * *

EXHIBIT B

FORM OF REDEVELOPMENT PLAN

Redevelopment Plan Amendment Grand Island CRA Area 1 November 2021

The Community Redevelopment Authority (CRA) of the City of Grand Island intends to amend the Redevelopment Plan for Area 1 within the city, pursuant to the Nebraska Community Development Law (the “Act”) and provide for the financing of a specific infrastructure related project in Area 1.

Executive Summary:

Project Description

THE REDEVELOPMENT OF THE BUILDING LOCATED AT 118 W 2nd STREET FOR COMMERCIAL AND RESIDENTIAL USES, INCLUDING FIRE/LIFE SAFETY IMPROVEMENTS AND BUILDING REHABILITATION AND REMODELING.

The use of Tax Increment Financing to aid in rehabilitation expenses associated with redevelopment of the entire Bartenbach building located at 118 W. 2nd street. to create 5 new offices facing the private alley, along with resizing and building out the front six units fronting on to Locust street on the lower level of the building to allow for a mixed-use professional office space and retail space. The upper story will have 8- 1 bedroom/1 bath units, 1 2 bedrooms/1 bath unit and a two story loft with 3 bedrooms/2 baths. A rooftop terrace will be added for the second floor units to have a private outdoor space. This project would not be feasible without the use of TIF.

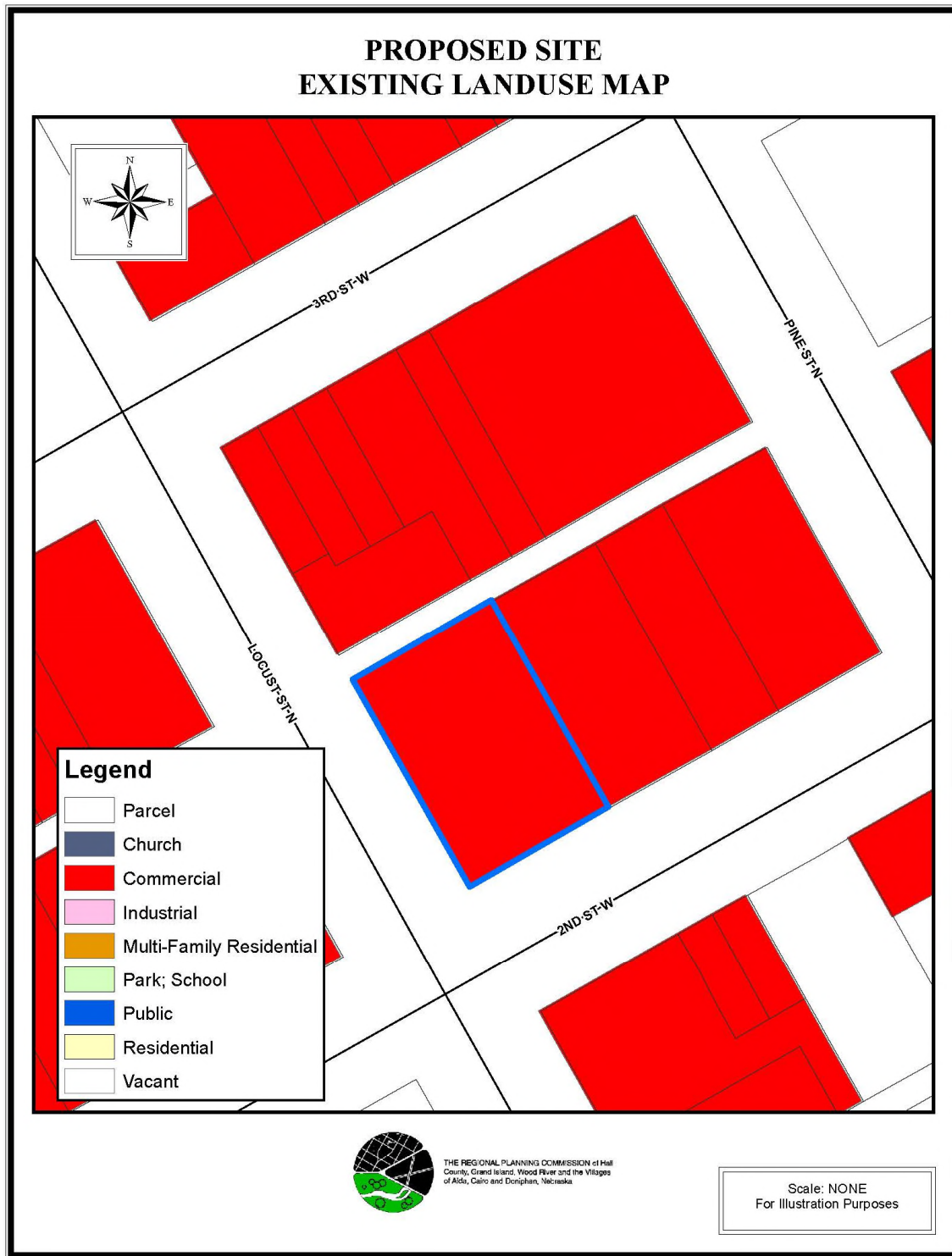
Artisans' Alley LLC is purchasing this building. They are purchasing the property for \$550,000. The purchase price is included as an eligible TIF activity. The developer is responsible for and has provided evidence that they can secure adequate debt financing to cover the costs associated with the remodeling and rehabilitation of this building. The Grand Island Community Redevelopment Authority (CRA) intends to pledge the ad valorem taxes generated over the 15 year period beginning January 1, 2023 towards the allowable costs and associated financing for rehabilitation.

TAX INCREMENT FINANCING TO PAY FOR THE REHABILITATION OF THE PROPERTY WILL COME FROM THE FOLLOWING REAL PROPERTY:

Property Description (the “Redevelopment Project Area”)

The second floor and necessary first floor exits and entrances at 118 W. 2nd Street in Grand Island Nebraska. The actual legal will be provided with the master deed for the condominium.

Legal Descriptions: The West 1/3 of Lot Six (6) and all of Lot Five (5) in Block Sixty-Six (66) in the Original Town, now City of Grand Island, Hall County, Nebraska.



Existing Land Use and Subject Property

The tax increment will be captured for the tax years the payments for which become delinquent in years 2023 through 2037 inclusive.

The real property ad valorem taxes on the current valuation will continue to be paid to the normal taxing entities. The increase will come from rehabilitation of this portion of the building for commercial and residential uses as permitted in the B3 Heavy Business Zoning District.

Statutory Pledge of Taxes.

In accordance with Section 18-2147 of the Act and the terms of the Resolution providing for the issuance of the TIF Note, the Authority hereby provides that any ad valorem tax on the Redevelopment Project Area for the benefit of any public body be divided for a period of fifteen years after the effective date of this provision as set forth in the Redevelopment Contract, consistent with this Redevelopment Plan. Said taxes shall be divided as follows:

a. That portion of the ad valorem tax which is produced by levy at the rate fixed each year by or for each public body upon the redevelopment project valuation shall be paid into the funds, of each such public body in the same proportion as all other taxes collected by or for the bodies; and

b. That portion of the ad valorem tax on real property in the redevelopment project in excess of such amount, if any, shall be allocated to and, when collected, paid into a special fund of the Authority to pay the principal of; the interest on, and any premiums due in connection with the bonds, loans, notes, or advances on money to, or indebtedness incurred by, whether funded, refunded, assumed, or otherwise, such Authority for financing or refinancing, in whole or in part, a redevelopment project. When such bonds, loans, notes, advances of money, or indebtedness including interest and premium due have been paid, the Authority shall so notify the County Assessor and County Treasurer and all ad valorem taxes upon real property in such redevelopment project shall be paid into the funds of the respective public bodies.

Pursuant to Section 18-2150 of the Act, the ad valorem tax so divided is hereby pledged to the repayment of loans or advances of money, or the incurring of any indebtedness, whether funded, refunded, assumed, or otherwise, by the CRA to finance or refinance, in whole or in part, the redevelopment project, including the payment of the principal of, premium, if any, and interest on such bonds, loans, notes, advances, or indebtedness.

Redevelopment Plan Amendment Complies with the Act:

The Community Development Law requires that a Redevelopment Plan and Project consider and comply with a number of requirements. This Plan Amendment meets the statutory qualifications as set forth below.

1. The Redevelopment Project Area has been declared blighted and substandard by action of the Grand Island City Council on December 19, 2000.[§18-2109] Such

declaration was made after a public hearing with full compliance with the public notice requirements of §18-2115 of the Act.

2. Conformation to the General Plan for the Municipality as a whole. [§18-2103 (13) (a) and §18-2110]

Grand Island adopted a Comprehensive Plan on July 13, 2004. This redevelopment plan amendment and project are consistent with the Comprehensive Plan, in that no changes in the Comprehensive Plan elements are intended. This plan merely provides funding for the developer to rehabilitate the building for permitted uses on this property as defined by the current and effective zoning regulations. The Hall County Regional Planning Commission held a public hearing at their meeting on January 5, 2022 and passed Resolution 2022-06 confirming that this project is consistent with the Comprehensive Plan for the City of Grand Island. The Grand Island Public School District has submitted a formal request to the Grand Island CRA to notify the District any time a TIF project involving a housing subdivision and/or apartment complex is proposed within the District. The school district was notified of this plan amendment at the time it was submitted to the CRA for initial consideration.

3. The Redevelopment Plan must be sufficiently complete to address the following items: [§18-2103(13) (b)]

a. Land Acquisition:

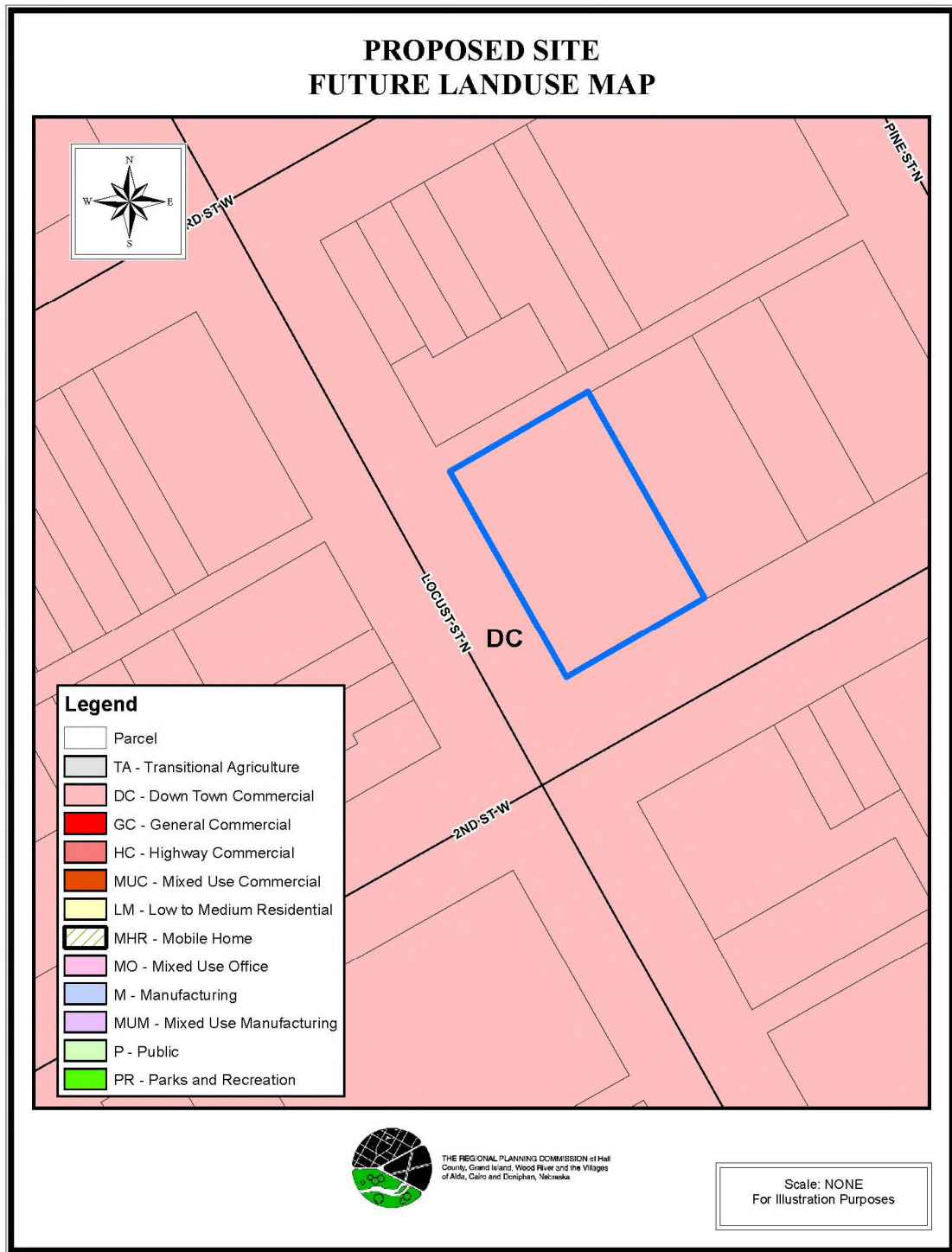
The Redevelopment Plan for Area 1 provides for real property acquisition and this plan amendment does not prohibit such acquisition. The developer has acquired the property and will be including acquisition as an eligible activity. There is no proposed acquisition by the authority.

b. Demolition and Removal of Structures:

The project to be implemented with this plan does not provide for the demolition and removal any structures on this property. Demotion of internal structures to accommodate the redevelopment is anticipated and permitted.

c. Future Land Use Plan

See the attached map from the 2004 Grand Island Comprehensive Plan. All of the area around the site in private ownership is planned for Downtown Commercial development; this includes housing and commercial uses within the same structure. This property is in private ownership. [§18-2103(b) and §18-2111] The attached map also is an accurate site plan of the area after redevelopment. [§18-2111(5)]



City of Grand Island Future Land Use Map

d. Changes to zoning, street layouts and grades or building codes or ordinances or other Planning changes.

The area is zoned B3-Heavy Business zone. No zoning changes are anticipated with this project. No changes are anticipated in street layouts or grades. No changes are anticipated in building codes or ordinances. Nor are any other planning changes contemplated. [§18-2103(b) and §18-2111]

e. Site Coverage and Intensity of Use

The developer is rehabilitating the existing building. The developer is not proposing to increase the size of the building and current building meets the applicable regulations regarding site coverage and intensity of use. [§18-2103(b) and §18-2111]

f. Additional Public Facilities or Utilities

Sewer and water are available to support this development. .

Electric utilities are sufficient for the proposed use of this building.

No other utilities would be impacted by the development.

The developer will be responsible for replacing any sidewalks damaged during construction of the project.

No other utilities would be impacted by the development. [§18-2103(b) and §18-2111]

4. The Act requires a Redevelopment Plan provide for relocation of individuals and families displaced as a result of plan implementation. This property is vacant and has not been used for any residential purposes. [§18-2103.02]

5. No member of the Authority, nor any employee thereof holds any interest in any property in this Redevelopment Project Area. [§18-2106] No members of the authority or staff of the CRA have any interest in this property.

6. Section 18-2114 of the Act requires that the Authority consider:

a. Method and cost of acquisition and preparation for redevelopment and estimated proceeds from disposal to redevelopers.

The developer purchased the property for \$550,000. The estimated costs of rehabilitation of this property is \$1,033,000. Other construction and soft cost is \$265,000 Legal, Developer and Audit Fees of \$5,600 for reimbursement to the City and the CRA for costs to prepare the contract and monitor the project over the course of the development are included in the eligible expenses. The total of eligible expenses for this project exceeds \$1,873,400.

No property will be transferred to redevelopers by the Authority. The developer will provide and secure all necessary financing.

b. Statement of proposed method of financing the redevelopment project.

The developer will provide all necessary financing for the project. The Authority will assist the project by granting the sum of \$522,064 from the proceeds of the TIF. This indebtedness will be repaid from the Tax Increment Revenues generated from the project. TIF revenues shall be made available to repay the original debt and associated interest after January 1, 2023 through December 2038.

c. Statement of feasible method of relocating displaced families.

No families will be displaced as a result of this plan.

7. Section 18-2113 of the Act requires:

Prior to recommending a redevelopment plan to the governing body for approval, an authority shall consider whether the proposed land uses and building requirements in the redevelopment project area are designed with the general purpose of accomplishing, in conformance with the general plan, a coordinated, adjusted, and harmonious development of the city and its environs which will, in accordance with present and future needs, promote health, safety, morals, order, convenience, prosperity, and the general welfare, as well as efficiency and economy in the process of development, including, among other things, adequate provision for traffic, vehicular parking, the promotion of safety from fire, panic, and other dangers, adequate provision for light and air, the promotion of the healthful and convenient distribution of population, the provision of adequate transportation, water, sewerage, and other public utilities, schools, parks, recreational and community facilities, and other public requirements, the promotion of sound design and arrangement, the wise and efficient expenditure of public funds, and the prevention of the recurrence of insanitary or unsafe dwelling accommodations or conditions of blight.

The Authority has considered these elements in proposing this Plan Amendment. This amendment, in and of itself will promote consistency with the Comprehensive Plan. This will have the intended result of preventing recurring elements of unsafe buildings and blighting conditions. This will accomplish the goal of both the Railside Business Improvement District and the Grand Island City Council of increasing the number of residential units available in the Downtown area and refurbish street level commercial space that has been underutilized for several years as well as encouraging new roof top development that will add to the ambiance of Railside.

8. Time Frame for Development

Development of this project is anticipated to be completed by June 2022. Excess valuation should be available for this project for 15 years beginning with the 2023 tax year.

9. Justification of Project

This is an historic building in downtown Grand Island that will be preserved with this project. The addition of new residential units is consistent with goals to build new residential units in downtown Grand Island and with the goals of the 2020 Grand Island housing study and Grow Grand Island. The primary use of the street level space for commercial development is consistent with the long term development plans for Downtown. The addition of rooftop space will further enhance the Railside experience.

10. Cost Benefit Analysis Section 18-2113 of the Act, further requires the Authority conduct a cost benefit analysis of the plan amendment in the event that Tax Increment Financing will be used. This analysis must address specific statutory issues.

As authorized in the Nebraska Community Development Law, §18-2147, *Neb. Rev. Stat.* (2012), the City of Grand Island has analyzed the costs and benefits of the proposed Redevelopment Project, including:

Project Sources and Uses. Approximately \$522,064 in public funds from tax increment financing provided by the Grand Island Community Redevelopment Authority will be required to complete the project. This property has requested a Façade grant. This investment by the Authority will leverage \$1,867,800 in private sector financing; a private investment of \$3.57 for every TIF or grant dollar invested.

Use of Funds	Source of Funds.			
Description	TIF Funds	Other Grants	Private Funds	Total
Site Acquisition	\$522,064		\$27,936	\$550,000
Legal and Plan*			\$5,600	\$5,600
Renovation			\$1,198,000	\$1,198,000
Other*			\$100,00	\$100,000
Contingency			\$19,800	\$19,800
TOTALS	\$522,064		\$1,351,336	\$1,873,400

*Other includes soft costs for private legal services, consulting on the TIF and construction, environmental review accounting, interest, financing fees, appraisal, title and hazard insurance and marketing.

Tax Revenue. The property to be redeveloped is anticipated to have a January 1, 2022, valuation of approximately \$340,367. Based on the 2020 levy this would result in a real property tax of approximately \$7,408. It is anticipated that the assessed value will increase by \$1,599,094 upon full completion, as a result of the site redevelopment. This development will result in an estimated tax increase of over \$34,804 annually. The tax increment gained from this Redevelopment Project Area would not be available for use as city general tax revenues, for a period of 15 years, or such shorter time as may be required to amortize the TIF bond, but would be used for eligible private redevelopment costs to enable this project to be realized.

Estimated 2021 assessed value:	\$340,367
Estimated value after completion	\$1,939,461
Increment value	\$1,599,094
Annual TIF generated (estimated)	\$34,804
TIF bond issue	\$522,064

(a) Tax shifts resulting from the approval of the use of Tax Increment Financing;

The redevelopment project area currently has an estimated valuation of \$340,367. The proposed redevelopment will create additional valuation of \$1,599,094. No tax shifts are anticipated from the project. The project creates additional valuation that will support taxing entities long after the project is paid off.

(b) Public infrastructure and community public service needs impacts and local tax impacts arising from the approval of the redevelopment project;

No additional public service needs have been identified. Existing water and waste water facilities will not be impacted by this development. The electric utility has sufficient capacity to support the development. It is not anticipated that this will impact schools in any significant way. Fire and police protection are available and should not be negatively impacted by this development. The addition of life safety elements to this building including fire sprinklers and a second exit actually reduce the chances of negative impacts to the fire department.

(c) Impacts on employers and employees of firms locating or expanding within the boundaries of the area of the redevelopment project;

This will provide additional housing and commercial space options in the downtown area consistent with the planned development in Downtown Grand Island.

(d) Impacts on other employers and employees within the city or village and the immediate area that are located outside of the boundaries of the area of the redevelopment project; and

This project will not have a negative impact on other employers in any manner different from any other expanding business within the Grand Island area. This will provide housing options for employees of Downtown businesses that wish to live Downtown and will refurbish Downtown commercial space.

(e) Impacts on student populations of school districts within the City or Village:

This development will have a minimal impact on the Grand Island School system as it will likely not result in any increased attendance. The majority of the units to be developed with this project is a one bedroom unit and unlikely to be a family unit, especially for families with school age children.

The average number of persons per household in Grand Island for 2015 to 2019 according the American Community Survey is 2.61. According to the 2010 census 19.2% of the population of Grand Island was between the ages of 5 and 18. 2020 census number for this population cohort are not yet available but 27.6% of the 2021 population is less than 18 years of age this is the same percentage as the under 18 age cohort in 2010. If the averages hold it would be expected that there would be a maximum of five school age children generated by this development though that is mitigated by the fact that that majority of these are small 1 bedroom units. According to the National Center for Educational Statistics the 2019-20 enrollment for GIPS was 10,070 students and the cost per student in 2017-18 was \$12,351 of that \$4,653 is generated locally. The Grand Island Public School System was notified on November 4, 2021 that the CRA would be considering this application at their November 10, 2021 meeting.

(f) Any other impacts determined by the authority to be relevant to the consideration of costs and benefits arising from the redevelopment project.

This project is consistent the goals of the Council, the Downtown BID, the CRA, and Grow Grand Island to create additional housing units in downtown Grand Island.

Time Frame for Development

Development of this project is anticipated to be completed June 2022. The base tax year should be calculated on the value of the property as of January 1, 2022. Excess valuation should be available for this project for 15 years beginning in 2023 with taxes due in 2024. Excess valuation will be used to pay the TIF Indebtedness issued by the CRA per the contract between the CRA and the developer for a period not to exceed 15 years or an amount not to exceed \$522,064 the projected amount of increment based upon the anticipated value of the project and current tax rate. Based on the estimates of the expenses of the rehabilitation the developer will spend at least \$1,867,800.00 on TIF eligible activities in excess of other grants given.

¹ https://nces.ed.gov/ccd/districtsearch/district_detail.asp?ID2=3100016



BACKGROUND INFORMATION RELATIVE TO TAX INCREMENT FINANCING REQUEST

Project Redeveloper Information

Business Name:

Artisans' Alley LLC

Address:

3122 Brentwood Drive, Grand Island, NE 68801

Telephone No.: (402) 309-9935

Fax No.: _____

Email: intheblack715@gmail.com

Contact:

Catey Sack

Application Submission Date: _____

Brief Description of Applicant's Business:

Artisans' Alley LLC is a real estate developer and contractor specializing in mixed use space in downtown properties.

Legal Description/Address of Proposed Project

Situs: 118 W 2nd Street, Grand Island, NE 68801 Legal Description: ORIGINAL TOWN W 1/3
~~LT 6 & ALL LT 5 BLK 66~~

Community Redevelopment Area Number _____

Present Ownership Proposed Project Site:

Peaceful Root LLC pending sale to Artisans' Alley LLC with closing date of Nov. 4, 2021.

Is purchase of the site contingent on Tax Increment Financing Approval? Yes ☐ No ☒

Proposed Project: Building square footage, size of property, description of buildings – materials, etc. Please attach site plan, if available.

The building is currently mostly vacant and over time has been stripped of its historical character.

Artisans' Alley LLC will be renovating the building to be a downtown centerpiece, balancing historical character with modern amenities. Imperatives of all Artisans' Alley LLC's projects are community, the arts, building longevity of use and purpose, and environmental sustainability.

The Bartenbach building comes with it's own private alley. This alley will be made into a gated outdoor area with ambiance for tenants and guests of tenants to enjoy. There will be 5 new offices facing the alley. The front six units will be resized and finished out to better create a mixed use space for a variety of professional office space or retail space. The second floor will be 8- 1 bedroom/1 bath units, also will be a two story loft with 3 bedrooms/2 baths, and 1 unit will be an end unit with 2 bedrooms/1 bath.

The current building is brick construction. All new windows and doors will be installed with detail restoring the building's original character. Windows will be taller, historical colors and finishings, etc. A rooftop terrace will be added for the second floor units to have a private outdoor space. The building will be entirely spray foam insulated to reduce power usage.

If Property is to be Subdivided, Show Division Planned:

VI. Estimated Project Costs:

Acquisition Costs:

A. Land	\$ 0
B. Building	\$ 550,000.00

Construction Costs:

A. Renovation or Building Costs:	\$ 1,033,000.00
B. On-Site Improvements:	
Sewer (including in plumbing on attached page)	\$
Water (including in plumbing on attached page)	\$
Electric	\$ 100,000.00
Gas	\$ 0
Public Streets/Sidewalks	\$ 15,000.00

Private Streets	\$ 35,000.00
Trails	\$ 0
Grading/Dirtwork/Fill	\$ 0
Demolition	\$ 15,000.00
Other	\$ 100,000.00
Total	\$ 265,000.00

Soft Costs:

A. Architectural & Engineering Fees:	\$ 0
B. Financing Fees:	\$ 0
C. Legal	\$ 0
D. Developer Fees:	\$ 0
E. Audit Fees	\$ 0
F. Contingency Reserves:	\$ 0
G. Other (Please Specify)	\$ 19,800.00
Insurance, real estate taxes, interest, and all other carrying expenses during duration of project	\$ 1,867,800.00
TOTAL	\$ 1,867,800.00

Total Estimated Market Value at Completion: \$ 1,200,000.00*

Source for Estimated Market Value _____

Source of Financing:

A. Developer Equity:	\$ 315,000.00
B. Commercial Bank Loan:	\$ 1,552,800.00
C. Tax Credits:	
1. N.I.F.A.	\$ 0
2. Historic Tax Credits	\$ 0
3. New Market Tax Credits	\$ 0
4. Opportunity Zone	\$ 0
D. Industrial Revenue Bonds:	\$ 0
E. Tax Increment Assistance:	\$ 522,064
F. Enhanced Employment Area	\$ 0

G. Nebraska Housing Trust Fund

\$ 0

H. Other

\$ 0

Name, Address, Phone & Fax Numbers of Architect, Engineer and General Contractor:

Architect: Stacy Spotanski, 724 W. Hedde Street, #4, Grand Island, NE 68801

Structural Engineer: Mike Splnek, Olsson Associates, 201 E. 2nd Street,
Grand Island, NE 68801

General Contractor: Gabe Coin, Coin Construction, 3122 Brentwood Drive,
Grand Island, NE 68801

Phone and fax numbers available upon request.

**Estimated Real Estate Taxes on Project Site Upon Completion of Project:
(Please Show Calculations)**

Project Construction Schedule:

Construction Start Date:

November 4, 2021

Construction Completion Date:

June 4, 2022

If Phased Project:

_____	Year	_____	% Complete
_____	Year	_____	% Complete
_____	Year	_____	% Complete
_____	Year	_____	% Complete
_____	Year	_____	% Complete
_____	Year	_____	% Complete

XII. Please Attach Construction Pro Forma

XIII. Please Attach Annual Income & Expense Pro Forma

(With Appropriate Schedules)

TAX INCREMENT FINANCING REQUEST INFORMATION

Describe Amount and Purpose for Which Tax Increment Financing is Requested:

Artisans' Alley LLC is requesting \$~~522,064~~4,000 in TIF. The TIF will allow the project to cash flow and therefore be a success. These funds are especially important during this time of unexpected price increases and delays in materials.

**Statement Identifying Financial Gap and Necessity for use of Tax Increment Financing
for Proposed Project:**

Without TIF assistance, the project will not cash flow and therefore will not be a successful business venture. We are developing this building with the thought in mind to promote business opportunity to both emerging and established professionals. See attached proforma.

Municipal and Corporate References (if applicable). Please identify all other Municipalities, and other Corporations the Applicant has been involved with, or has completed developments in, within the last five (5) years, providing contact person, telephone and fax numbers for each:

Artisans' Alley LLC is a new LLC formed between Gabe Coin and Cathryn Sack. If you would like our personal or business tax returns, please request.

Post Office Box 1968
Grand Island, Nebraska 68802-1968
Phone: 308 385 5740
Fax: 308 385-5423
Email: cnabity@grand-island.com

Rashad Moxey

From: Cathryn Sack <intheblack715@gmail.com>
Sent: Thursday, November 4, 2021 6:21 PM
To: Rashad Moxey
Subject: Re: TIF Bartenbach

This message was sent from outside the company. Please do not click links or open attachments unless you recognize the source of this email and know the content is safe. If you are unsure submit a helpdesk ticket at <https://helpdesk.grand-island.com>

Sorry it's the 11 units. The 12th undecided. The floor plans Kristi used are these with 11 units. Original only had 9 or 10 total.

On Thu, Nov 4, 2021 at 5:34 PM Cathryn Sack <intheblack715@gmail.com> wrote:
Hi Rashad! We are doing 12 units instead of 10.

12B will be above 11b, identical in plan.

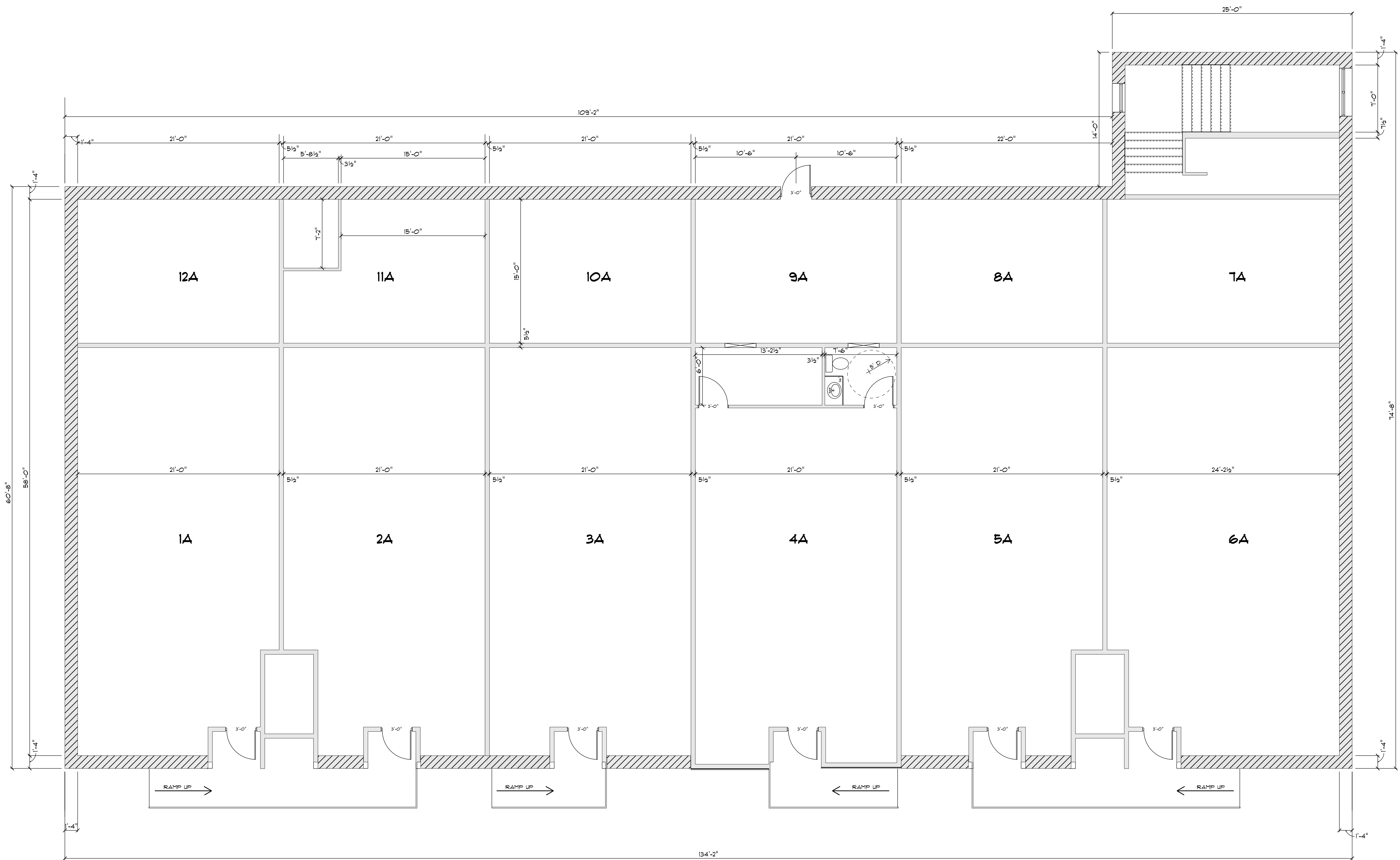
----- Forwarded message -----

From: Cathryn Sack <intheblack715@gmail.com>
Date: Thu, Nov 4, 2021 at 4:25 PM
Subject: Re: TIF Bartenbach
To: Chad Nabity <ChadN@grand-island.com>

Ah. Here is also what I have for blueprints.

On Thu, Nov 4, 2021 at 4:13 PM Cathryn Sack <intheblack715@gmail.com> wrote:
Here you are! Have a great weekend!

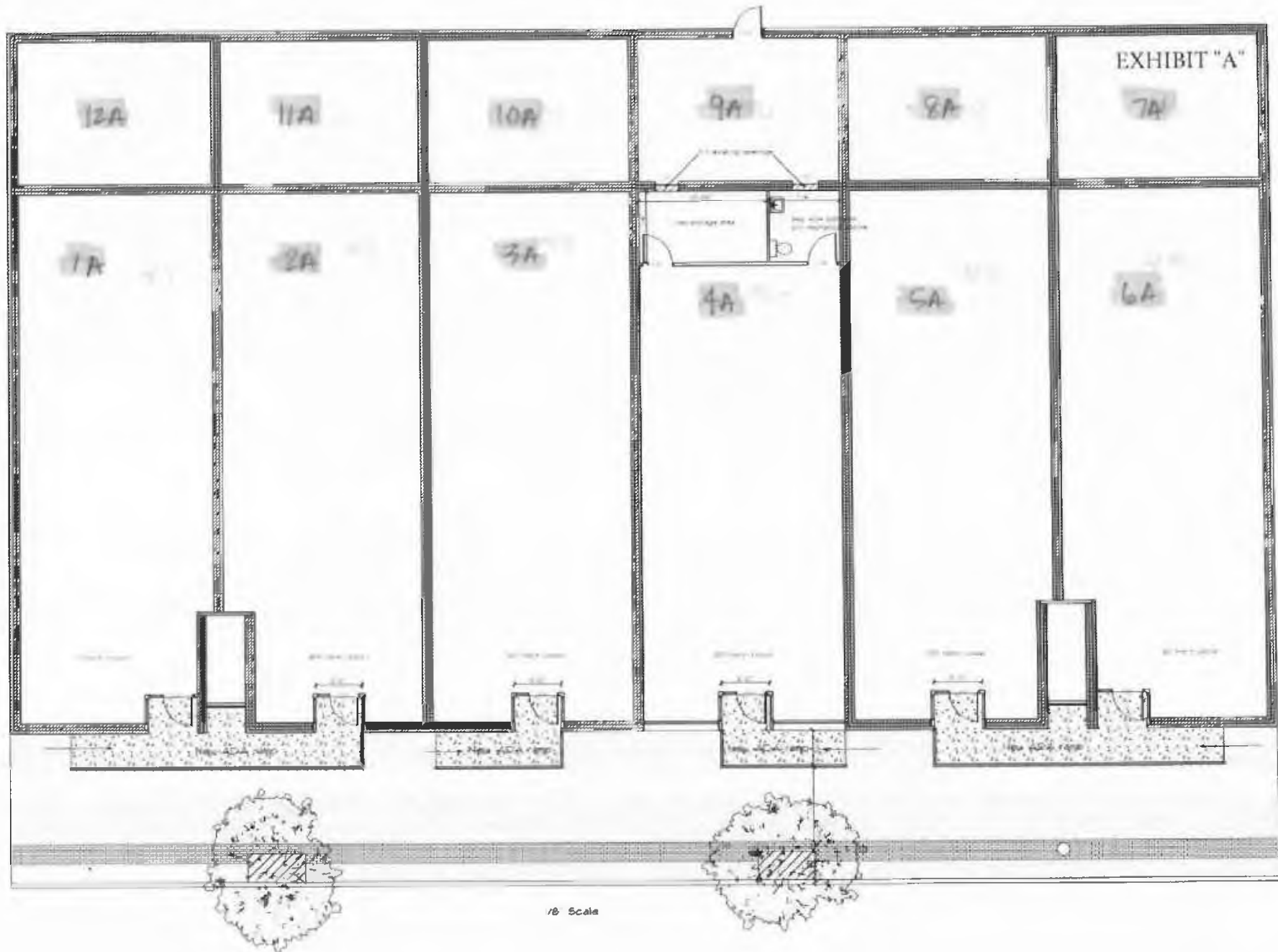
Catey



1st FLOOR PLAN
SCALE: 3/16" = 1'-0"

PRELIMINARY PLAN
11-2-21

PROJECT NAME GABE & CATEY APARTMENTS - GRAND ISLAND, NE		PROJECT NO. GB-193-21		REVISIONS		TODD KOOFFMAN ARCHITECT	
SHEET NO. 1		DATE 11-2-21		DRAWN BY TODD KOOFFMAN		CHECKED BY TODD KOOFFMAN	
DRAWING NO.		DATE		DRAWING SERVICE		TODD KOOFFMAN ARCHITECT	
PROJECT NAME		PROJECT NO.		REVISIONS		TODD KOOFFMAN ARCHITECT	
SHEET NO.		DATE		DRAWN BY		CHECKED BY	
DRAWING NO.		DATE		DRAWING SERVICE		TODD KOOFFMAN ARCHITECT	



Resolution Number 2022-06

HALL COUNTY REGIONAL PLANNING COMMISSION

A RESOLUTION RECOMMENDING APPROVAL OF AN AMENDMENT TO A REDEVELOPMENT PLAN IN THE CITY OF GRAND ISLAND, NEBRASKA; AND APPROVAL OF RELATED ACTIONS

WHEREAS, the Chairman and Board of the Community Redevelopment Authority of the City of Grand Island, Nebraska (the "**Authority**"), referred **the amendment of the Redevelopment Plan for CRA Area 1 requested by Artisan's Alley LLC** to the Hall County Regional Planning Commission, (the "**Commission**") for review and recommendation as to its conformity with the general plan for the development of the City of Grand Island, Hall County, Nebraska, pursuant to Section 18-2112 of the Community Development Law, Chapter 18, Article 21, Reissue Revised Statutes of Nebraska, as amended (the "**Act**"); and

WHEREAS, the Commission held a public hearing on the proposed plan on January 5, 2022, and

WHEREAS, the chair or president of Hall County Board, Grand Island School Board, Central Platte Natural Resources District, Educational Service Unit #10 and Central Community College were notified by certified mail of said hearing, and

WHEREAS, the Commission advertised the time, date and location public hearing in the Grand Island Independent on Friday December 17th and Friday December 24th, and

WHEREAS, there are no Neighborhood Associations registered with the City of Grand Island, and

WHEREAS, the Commission has reviewed said Redevelopment Plan as to its conformity with the general plan for the development of the City of Grand Island, Hall County;

NOW, THEREFORE, BE IT RESOLVED BY THE HALL COUNTY REGIONAL PLANNING COMMISSION AS FOLLOWS:

Section 1. The Commission hereby recommends approval of the Redevelopment Plan finding that it is in conformance with the comprehensive development plan (general plan for development) for the City of Grand Island.

Section 2. All prior resolutions of the Commission in conflict with the terms and provisions of this resolution are hereby expressly repealed to the extent of such conflicts.

Section 3. This resolution shall be in full force and effect from and after its passage as provided by law.

DATED: January 5, 2022

HALL COUNTY REGIONAL PLANNING COMMISSION

ATTEST:

By: _____
Chair

By: Leshia E. Ruge
Secretary