



Hall County Regional Planning Commission

Wednesday, January 5, 2022
Regular Meeting

Item F2

Public Hearing – Redevelopment Plan-Grand Island Public Hearing Concerning a redevelopment plan for CRA Area No. 1 to allow for redevelopment of property located at 118 N. Locust Street (Bartenbach Building) Grand Island, Hall County, Nebraska. The request calls for redevelopment of this property

Staff Contact:

Agenda Item #5

PLANNING DIRECTOR RECOMMENDATION TO REGIONAL PLANNING COMMISSION: December 23, 2021

SUBJECT:

Redevelopment plan amendment for property located in Blight and Substandard Area 1 for property located at 118 W. Second Street (Bartenbach Building) in Grand Island, in Hall County, Nebraska to support this development. (C-10--22G)

PROPOSAL:

Artisan's Ally LLC is proposing to renovate 118 W. Second Street with commercial and residential uses on the first floor and second floor apartments. The property is zoned B-3 Heavy Business the proposed uses are permitted in this zoning district..

OVERVIEW:

The purpose of the CRA and the designated blight and substandard area is to provide incentives for development in underdeveloped areas of the community. This area has already been declared blighted and substandard the Grand Island City Council.

This project is **consistent** with the **existing zoning** and the **future land use plan** for this area within the City of Grand Island. This is evident by the fact that the property is zoned B-3 Heavy Business. The B-3 zone allows uses such as residential as permitted principal use with no maximum density and requires a minimum lot size of 6000 square feet. This furthers the effort of the Downtown Improvement District and Grand Island City Council to develop downtown residential units and update the commercial space in the downtown area.

The Regional Planning Commission recommendation is limited to the appropriateness of the proposed use at this location. The Grand Island Comprehensive Plan calls for the development of a mix of commercial and residential uses at this location. This proposed facility will be able to connect to city utilities including sewer and water at this location.

The Planning Commission is required to comment on these applications to confirm that expenditure of public funds through TIF is not supporting uses that would be inconsistent with the comprehensive plan. The proposed use for a mixed use development at this location appears to be supported by the plan.

RECOMMENDATION:

That the Regional Planning Commission recommends find that the redevelopment plan is consistent with the Comprehensive Plan (general plan for development) of the city of Grand Island. A resolution is attached for your consideration.

_____ Chad Nability AICP, Planning Director

**Redevelopment Plan Amendment
Grand Island CRA Area 1
November 2021**

The Community Redevelopment Authority (CRA) of the City of Grand Island intends to amend the Redevelopment Plan for Area 1 within the city, pursuant to the Nebraska Community Development Law (the “Act”) and provide for the financing of a specific infrastructure related project in Area 1.

Executive Summary:

Project Description

THE REDEVELOPMENT OF THE BUILDING LOCATED AT 118 W 2nd STREET FOR COMMERCIAL AND RESIDENTIAL USES, INCLUDING FIRE/LIFE SAFETY IMPROVEMENTS AND BUILDING REHABILITATION AND REMODELING.

The use of Tax Increment Financing to aid in rehabilitation expenses associated with redevelopment of the entire Bartenbach building located at 118 W. 2nd street. to create 5 new offices facing the private alley, along with resizing and building out the front six units fronting on to Locust street on the lower level of the building to allow for a mixed-use professional office space and retail space. The upper story will have 8- 1 bedroom/1 bath units, 1 2 bedrooms/1 bath unit and a two story loft with 3 bedrooms/2 baths. A rooftop terrace will be added for the second floor units to have a private outdoor space. This project would not be feasible without the use of TIF.

Artisans' Alley LLC is the purchasing this building. They are purchasing the property for \$550,000. The purchase price is included as an eligible TIF activity. The developer is responsible for and has provided evidence that they can secure adequate debt financing to cover the costs associated with the remodeling and rehabilitation of this building. The Grand Island Community Redevelopment Authority (CRA) intends to pledge the ad valorem taxes generated over the 15 year period beginning January 1, 2023 towards the allowable costs and associated financing for rehabilitation.

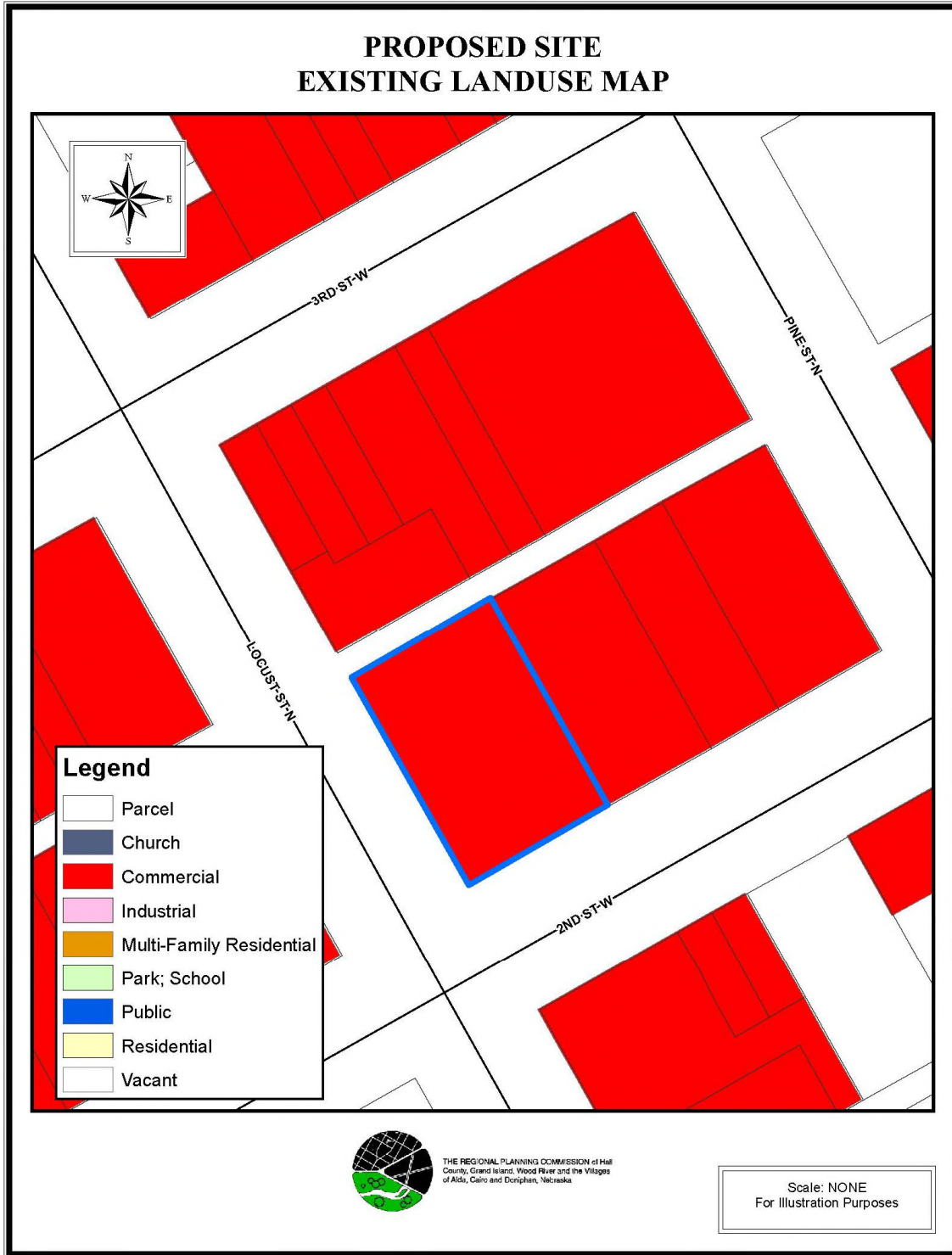
TAX INCREMENT FINANCING TO PAY FOR THE REHABILITATION OF THE PROPERTY WILL COME FROM THE FOLLOWING REAL PROPERTY:

Property Description (the “Redevelopment Project Area”)

The second floor and necessary first floor exits and entrances at 118 W. 2nd Street in Grand Island Nebraska. The actual legal will be provided with the master deed for the condominium.

Legal Descriptions: The West 1/3 of Lot Six (6) and all of Lot Five (5) in Block Sixty-Six (66) in the Original Town, now City of Grand Island, Hall County, Nebraska.

PROPOSED SITE EXISTING LANDUSE MAP



Existing Land Use and Subject Property

The tax increment will be captured for the tax years the payments for which become delinquent in years 2023 through 2037 inclusive.

The real property ad valorem taxes on the current valuation will continue to be paid to the normal taxing entities. The increase will come from rehabilitation of this portion of the building for commercial and residential uses as permitted in the B3 Heavy Business Zoning District.

Statutory Pledge of Taxes.

In accordance with Section 18-2147 of the Act and the terms of the Resolution providing for the issuance of the TIF Note, the Authority hereby provides that any ad valorem tax on the Redevelopment Project Area for the benefit of any public body be divided for a period of fifteen years after the effective date of this provision as set forth in the Redevelopment Contract, consistent with this Redevelopment Plan. Said taxes shall be divided as follows:

a. That portion of the ad valorem tax which is produced by levy at the rate fixed each year by or for each public body upon the redevelopment project valuation shall be paid into the funds, of each such public body in the same proportion as all other taxes collected by or for the bodies; and

b. That portion of the ad valorem tax on real property in the redevelopment project in excess of such amount, if any, shall be allocated to and, when collected, paid into a special fund of the Authority to pay the principal of; the interest on, and any premiums due in connection with the bonds, loans, notes, or advances on money to, or indebtedness incurred by, whether funded, refunded, assumed, or otherwise, such Authority for financing or refinancing, in whole or in part, a redevelopment project. When such bonds, loans, notes, advances of money, or indebtedness including interest and premium due have been paid, the Authority shall so notify the County Assessor and County Treasurer and all ad valorem taxes upon real property in such redevelopment project shall be paid into the funds of the respective public bodies.

Pursuant to Section 18-2150 of the Act, the ad valorem tax so divided is hereby pledged to the repayment of loans or advances of money, or the incurring of any indebtedness, whether funded, refunded, assumed, or otherwise, by the CRA to finance or refinance, in whole or in part, the redevelopment project, including the payment of the principal of, premium, if any, and interest on such bonds, loans, notes, advances, or indebtedness.

Redevelopment Plan Amendment Complies with the Act:

The Community Development Law requires that a Redevelopment Plan and Project consider and comply with a number of requirements. This Plan Amendment meets the statutory qualifications as set forth below.

1. The Redevelopment Project Area has been declared blighted and substandard by action of the Grand Island City Council on December 19, 2000.[§18-2109] Such

declaration was made after a public hearing with full compliance with the public notice requirements of §18-2115 of the Act.

2. Conformation to the General Plan for the Municipality as a whole. [§18-2103 (13) (a) and §18-2110]

Grand Island adopted a Comprehensive Plan on July 13, 2004. This redevelopment plan amendment and project are consistent with the Comprehensive Plan, in that no changes in the Comprehensive Plan elements are intended. This plan merely provides funding for the developer to rehabilitate the building for permitted uses on this property as defined by the current and effective zoning regulations. **The Hall County Regional Planning Commission held a public hearing at their meeting on December 1, 2021 and passed Resolution 2022- confirming that this project is consistent with the Comprehensive Plan for the City of Grand Island.** The Grand Island Public School District has submitted a formal request to the Grand Island CRA to notify the District any time a TIF project involving a housing subdivision and/or apartment complex is proposed within the District. The school district was notified of this plan amendment at the time it was submitted to the CRA for initial consideration.

3. The Redevelopment Plan must be sufficiently complete to address the following items: [§18-2103(13) (b)]

a. Land Acquisition:

The Redevelopment Plan for Area 1 provides for real property acquisition and this plan amendment does not prohibit such acquisition. The developer has acquired the property and will be including acquisition as an eligible activity. There is no proposed acquisition by the authority.

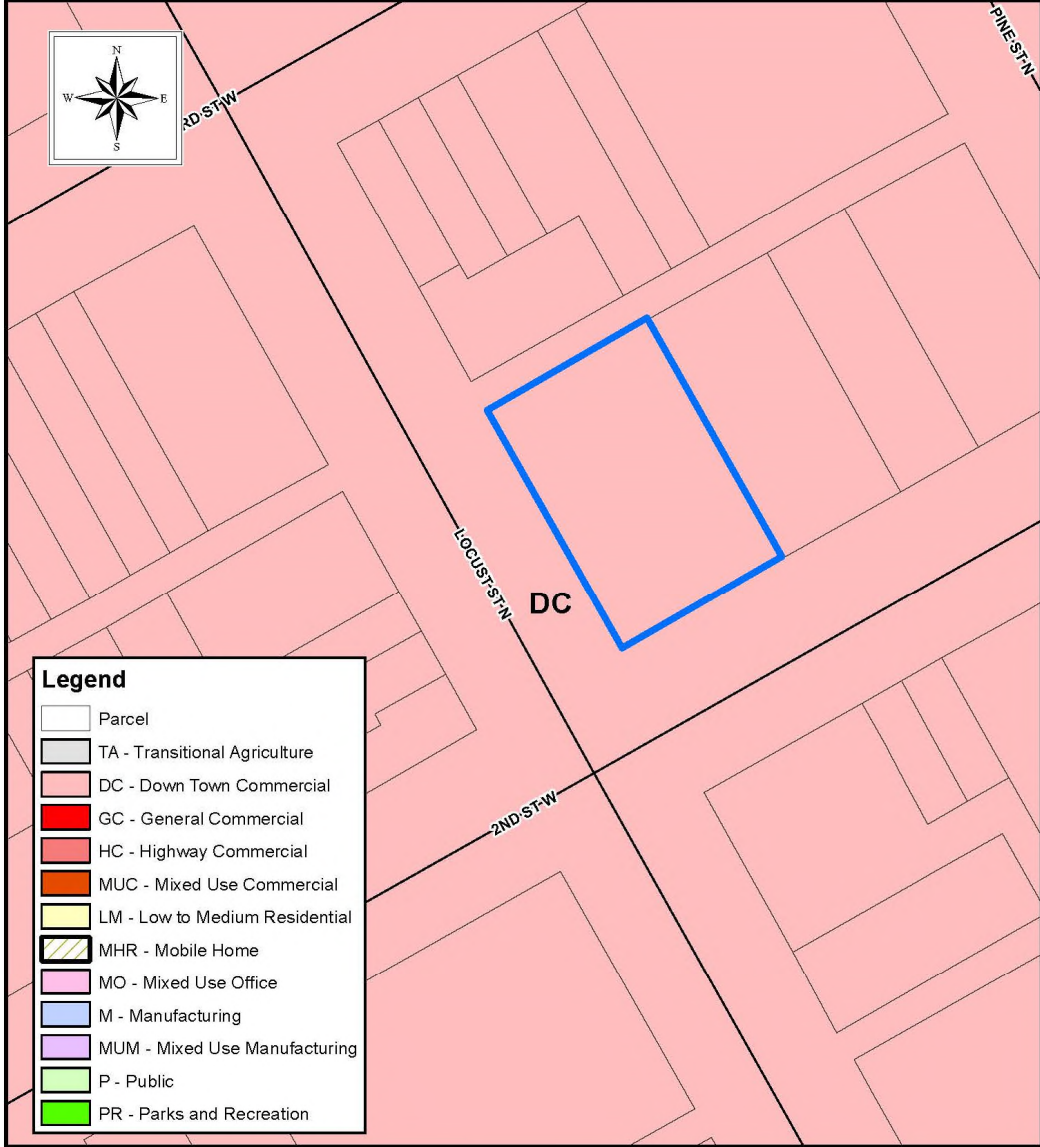
b. Demolition and Removal of Structures:

The project to be implemented with this plan does not provide for the demolition and removal any structures on this property. Demotion of internal structures to accommodate the redevelopment is anticipated and permitted.

c. Future Land Use Plan

See the attached map from the 2004 Grand Island Comprehensive Plan. All of the area around the site in private ownership is planned for Downtown Commercial development; this includes housing and commercial uses within the same structure. This property is in private ownership. [§18-2103(b) and §18-2111] The attached map also is an accurate site plan of the area after redevelopment. [§18-2111(5)]

PROPOSED SITE FUTURE LANDUSE MAP



THE REGIONAL PLANNING COMMISSION of Hall County, Grand Island, Wood River and the Villages of Alto, Cairo and Deshpan, Nebraska

Scale: NONE
For Illustration Purposes

City of Grand Island Future Land Use Map

d. Changes to zoning, street layouts and grades or building codes or ordinances or other Planning changes.

The area is zoned B3-Heavy Business zone. No zoning changes are anticipated with this project. No changes are anticipated in street layouts or grades. No changes are anticipated in building codes or ordinances. Nor are any other planning changes contemplated. [§18-2103(b) and §18-2111]

e. Site Coverage and Intensity of Use

The developer is rehabilitating the existing building. The developer is not proposing to increase the size of the building and current building meets the applicable regulations regarding site coverage and intensity of use. [§18-2103(b) and §18-2111]

f. Additional Public Facilities or Utilities

Sewer and water are available to support this development. .

Electric utilities are sufficient for the proposed use of this building.

No other utilities would be impacted by the development.

The developer will be responsible for replacing any sidewalks damaged during construction of the project.

No other utilities would be impacted by the development. [§18-2103(b) and §18-2111]

4. The Act requires a Redevelopment Plan provide for relocation of individuals and families displaced as a result of plan implementation. This property is vacant and has not been used for any residential purposes. [§18-2103.02]

5. No member of the Authority, nor any employee thereof holds any interest in any property in this Redevelopment Project Area. [§18-2106] No members of the authority or staff of the CRA have any interest in this property.

6. Section 18-2114 of the Act requires that the Authority consider:

a. Method and cost of acquisition and preparation for redevelopment and estimated proceeds from disposal to redevelopers.

The developer purchased the property for \$550,000. The estimated costs of rehabilitation of this property is \$1,033,000. Other construction and soft cost is \$265,000 Legal, Developer and Audit Fees of \$5,600 for reimbursement to the City and the CRA for costs to prepare the contract and monitor the project over the course of the development are included in the eligible expenses. The total of eligible expenses for this project exceeds \$1,873,400.

No property will be transferred to redevelopers by the Authority. The developer will provide and secure all necessary financing.

b. Statement of proposed method of financing the redevelopment project.

The developer will provide all necessary financing for the project. The Authority will assist the project by granting the sum of \$522,064 from the proceeds of the TIF. This indebtedness will be repaid from the Tax Increment Revenues generated from the project. TIF revenues shall be made available to repay the original debt and associated interest after January 1, 2023 through December 2038.

c. Statement of feasible method of relocating displaced families.

No families will be displaced as a result of this plan.

7. Section 18-2113 of the Act requires:

Prior to recommending a redevelopment plan to the governing body for approval, an authority shall consider whether the proposed land uses and building requirements in the redevelopment project area are designed with the general purpose of accomplishing, in conformance with the general plan, a coordinated, adjusted, and harmonious development of the city and its environs which will, in accordance with present and future needs, promote health, safety, morals, order, convenience, prosperity, and the general welfare, as well as efficiency and economy in the process of development, including, among other things, adequate provision for traffic, vehicular parking, the promotion of safety from fire, panic, and other dangers, adequate provision for light and air, the promotion of the healthful and convenient distribution of population, the provision of adequate transportation, water, sewerage, and other public utilities, schools, parks, recreational and community facilities, and other public requirements, the promotion of sound design and arrangement, the wise and efficient expenditure of public funds, and the prevention of the recurrence of insanitary or unsafe dwelling accommodations or conditions of blight.

The Authority has considered these elements in proposing this Plan Amendment. This amendment, in and of itself will promote consistency with the Comprehensive Plan. This will have the intended result of preventing recurring elements of unsafe buildings and blighting conditions. This will accomplish the goal of both the Railside Business Improvement District and the Grand Island City Council of increasing the number of residential units available in the Downtown area and refurbish street level commercial space that has been underutilized for several years as well as encouraging new roof top development that will add to the ambiance of Railside.

8. Time Frame for Development

Development of this project is anticipated to be completed by June 2022. Excess valuation should be available for this project for 15 years beginning with the 2023 tax year.

9. Justification of Project

This is an historic building in downtown Grand Island that will be preserved with this project. The addition of new residential units is consistent with goals to build new residential units in downtown Grand Island and with the goals of the 2020 Grand Island housing study and Grow Grand Island. The primary use of the street level space for commercial development is consistent with the long term development plans for Downtown. The addition of rooftop space will further enhance the RAILSIDE experience.

10. Cost Benefit Analysis Section 18-2113 of the Act, further requires the Authority conduct a cost benefit analysis of the plan amendment in the event that Tax Increment Financing will be used. This analysis must address specific statutory issues.

As authorized in the Nebraska Community Development Law, §18-2147, *Neb. Rev. Stat.* (2012), the City of Grand Island has analyzed the costs and benefits of the proposed Redevelopment Project, including:

Project Sources and Uses. Approximately \$522,064 in public funds from tax increment financing provided by the Grand Island Community Redevelopment Authority will be required to complete the project. This property has requested a Façade grant. This investment by the Authority will leverage \$1,867,800 in private sector financing; a private investment of \$3.57 for every TIF or grant dollar invested.

Use of Funds	Source of Funds.			
Description	TIF Funds	Other Grants	Private Funds	Total
Site Acquisition	\$522,064		\$27,936	\$550,000
Legal and Plan*			\$5,600	\$5,600
Renovation			\$1,198,000	\$1,198,000
Other*			\$100,000	\$100,000
Contingency			\$19,800	\$19,800
TOTALS	\$522,064		\$1,351,336	\$1,873,400

*Other includes soft costs for private legal services, consulting on the TIF and construction, environmental review accounting, interest, financing fees, appraisal, title and hazard insurance and marketing.

Tax Revenue. The property to be redeveloped is anticipated to have a January 1, 2022, valuation of approximately \$340,367. Based on the 2020 levy this would result in a real property tax of approximately \$7,408. It is anticipated that the assessed value will increase by \$1,599,094 upon full completion, as a result of the site redevelopment. This development will result in an estimated tax increase of over \$34,804 annually. The tax increment gained from this Redevelopment Project Area would not be available for use as city general tax revenues, for a period of 15 years, or such shorter time as may be required to amortize the TIF bond, but would be used for eligible private redevelopment costs to enable this project to be realized.

Estimated 2021 assessed value:	\$340,367
Estimated value after completion	\$1,939,461
Increment value	\$1,599,094
Annual TIF generated (estimated)	\$34,804
TIF bond issue	\$522,064

(a) Tax shifts resulting from the approval of the use of Tax Increment Financing;

The redevelopment project area currently has an estimated valuation of \$340,367. The proposed redevelopment will create additional valuation of \$1,599,094. No tax shifts are anticipated from the project. The project creates additional valuation that will support taxing entities long after the project is paid off.

(b) Public infrastructure and community public service needs impacts and local tax impacts arising from the approval of the redevelopment project;

No additional public service needs have been identified. Existing water and waste water facilities will not be impacted by this development. The electric utility has sufficient capacity to support the development. It is not anticipated that this will impact schools in any significant way. Fire and police protection are available and should not be negatively impacted by this development. The addition of life safety elements to this building including fire sprinklers and a second exit actually reduce the chances of negative impacts to the fire department.

(c) Impacts on employers and employees of firms locating or expanding within the boundaries of the area of the redevelopment project;

This will provide additional housing and commercial space options in the downtown area consistent with the planned development in Downtown Grand Island.

(d) Impacts on other employers and employees within the city or village and the immediate area that are located outside of the boundaries of the area of the redevelopment project; and

This project will not have a negative impact on other employers in any manner different from any other expanding business within the Grand Island area. This will provide housing options for employees of Downtown businesses that wish to live Downtown and will refurbish Downtown commercial space.

(e) Impacts on student populations of school districts within the City or Village:

This development will have a minimal impact on the Grand Island School system as it will likely not result in any increased attendance. The majority of the units to be developed with this project is a one bedroom unit and unlikely to be a family unit, especially for families with school age children.

The average number of persons per household in Grand Island for 2015 to 2019 according to the American Community Survey is 2.61. According to the 2010 census 19.2% of the population of Grand Island was between the ages of 5 and 18. 2020 census number for this population cohort are not yet available but 27.6% of the 2021 population is less than 18 years of age this is the same percentage as the under 18 age cohort in 2010. If the averages hold it would be expected that there would be a maximum of five school age children generated by this development though that is mitigated by the fact that that majority of these are small 1 bedroom units. According to the National Center for Educational Statistics the 2019-20 enrollment for GIPS was 10,070 students and the cost per student in 2017-18 was \$12,351 of that \$4,653 is generated locally. The Grand Island Public School System was notified on November 4, 2021 that the CRA would be considering this application at their November 10, 2021 meeting.

(f) Any other impacts determined by the authority to be relevant to the consideration of costs and benefits arising from the redevelopment project.

This project is consistent the goals of the Council, the Downtown BID, the CRA, and Grow Grand Island to create additional housing units in downtown Grand Island.

Time Frame for Development

Development of this project is anticipated to be completed June 2022. The base tax year should be calculated on the value of the property as of January 1, 2022. Excess valuation should be available for this project for 15 years beginning in 2023 with taxes due in 2024. Excess valuation will be used to pay the TIF Indebtedness issued by the CRA per the contract between the CRA and the developer for a period not to exceed 15 years or an amount not to exceed \$522,064 the projected amount of increment based upon the anticipated value of the project and current tax rate. Based on the estimates of the expenses of the rehabilitation the developer will spend at least \$1,867,800.00 on TIF eligible activities in excess of other grants given.

¹ https://nces.ed.gov/ccd/districtsearch/district_detail.asp?ID2=3100016



BACKGROUND INFORMATION RELATIVE TO TAX INCREMENT FINANCING REQUEST

Project Redeveloper Information

Business Name:

Artisans' Alley LLC

Address:

3122 Brentwood Drive, Grand Island, NE 68801

Telephone No.: (402) 309-9935

Fax No.:

Email: intheblack715@gmail.com

Contact:

Catey Sack

Application Submission Date: _____

Brief Description of Applicant's Business:

Artisans' Alley LLC is a real estate developer and contractor specializing in mixed use space in downtown properties.

Legal Description/Address of Proposed Project

Situs: 118 W 2nd Street, Grand Island, NE 68801 Legal Description: ORIGINAL TOWN W 1/3
~~LT 6 & ALL LT 5 BLK 66~~

Community Redevelopment Area Number _____

Present Ownership Proposed Project Site:

Peaceful Root LLC pending sale to Artisans' Alley LLC with closing date of Nov. 4, 2021.

Is purchase of the site contingent on Tax Increment Financing Approval? Yes No

Proposed Project: Building square footage, size of property, description of buildings – materials, etc. Please attach site plan, if available.

The building is currently mostly vacant and over time has been stripped of its historical character.

Artisans' Alley LLC will be renovating the building to be a downtown centerpiece, balancing historical character with modern amenities. Imperatives of all Artisans' Alley LLC's projects are community, the arts, building longevity of use and purpose, and environmental sustainability.

The Bartenbach building comes with it's own private alley. This alley will be made into a gated outdoor area with ambiance for tenants and guests of tenants to enjoy. There will be 5 new offices facing the alley. The front six units will be resized and finished out to better create a mixed use space for a variety of professional office space or retail space. The second floor will be 8- 1 bedroom/1 bath units, also will be a two story loft with 3 bedrooms/2 baths, and 1 unit will be an end unit with 2 bedrooms/1 bath.

The current building is brick construction. All new windows and doors will be installed with detail restoring the building's original character. Windows will be taller, historical colors and finishings, etc. A rooftop terrace will be added for the second floor units to have a private outdoor space. The building will be entirely spray foam insulated to reduce power usage.

If Property is to be Subdivided, Show Division Planned:

VI. Estimated Project Costs:

Acquisition Costs:

A. Land	\$ 0
B. Building	\$ 550,000.00

Construction Costs:

A. Renovation or Building Costs:	\$ 51,033,000.00
B. On-Site Improvements:	
Sewer (including in plumbing on attached page)	\$ _____
Water (included in plumbing on attached page)	\$ _____
Electric	\$ 100,000.00
Gas	\$ 0
Public Streets/Sidewalks	\$ 15,000.00

Private Streets	\$ 35,000.00
Trails	\$ 0
Grading/Dirtwork/Fill	\$ 0
Demolition	\$ 15,000.00
Other	\$ 100,000.00
Total	\$ 265,000.00

Soft Costs:

A. Architectural & Engineering Fees:	\$ 0
B. Financing Fees:	\$ 0
C. Legal	\$ 0
D. Developer Fees:	\$ 0
E. Audit Fees	\$ 0
F. Contingency Reserves:	\$ 0
G. Other (Please Specify)	\$ 19,800.00
Insurance, real estate taxes, interest, and all other carrying expenses during duration of project)	\$ 1,867,800.00
TOTAL	\$ 1,867,800.00

Total Estimated Market Value at Completion: \$ 1,200,000.00

Source for Estimated Market Value _____

Source of Financing:

A. Developer Equity:	\$ 315,000.00
B. Commercial Bank Loan:	\$ 1,552,800.00
C. Tax Credits:	
1. N.I.F.A.	\$ 0
2. Historic Tax Credits	\$ 0
3. New Market Tax Credits	\$ 0
4. Opportunity Zone	\$ 0
D. Industrial Revenue Bonds:	\$ 0
E. Tax Increment Assistance:	\$ 522,064
F. Enhanced Employment Area	\$ 0

G. Nebraska Housing Trust Fund

\$ 0

H. Other

\$ 0

Name, Address, Phone & Fax Numbers of Architect, Engineer and General Contractor:

Architect: Stacy Spotanski, 724 W. Hedde Street, #4, Grand Island, NE 68801

Structural Engineer: Mike Splnek, Olsson Associates, 201 E. 2nd Street,
Grand Island, NE 68801

General Contractor: Gabe Corn, Corn Construction, 3122 Brentwood Drive,
Grand Island, NE 68801

Phone and fax numbers available upon request.

**Estimated Real Estate Taxes on Project Site Upon Completion of Project:
(Please Show Calculations)**

Project Construction Schedule:

Construction Start Date:

November 4, 2021

Construction Completion Date:

June 4, 2022

If Phased Project:

_____	Year	_____	% Complete
_____	Year	_____	% Complete
_____	Year	_____	% Complete
_____	Year	_____	% Complete
_____	Year	_____	% Complete
_____	Year	_____	% Complete

XII. Please Attach Construction Pro Forma

XIII. Please Attach Annual Income & Expense Pro Forma

(With Appropriate Schedules)

TAX INCREMENT FINANCING REQUEST INFORMATION

Describe Amount and Purpose for Which Tax Increment Financing is Requested:

Artisans' Alley LLC is requesting \$~~522064~~4,000 in TIF. The TIF will allow the project to cash flow and therefore be a success. These funds are especially important during this time of unexpected price increases and delays in materials.

**Statement Identifying Financial Gap and Necessity for use of Tax Increment Financing
for Proposed Project:**

Without TIF assistance, the project will not cash flow and therefore will not be a successful business venture. We are developing this building with the thought in mind to promote business opportunity to both emerging and established professionals. See attached proforma.

Municipal and Corporate References (if applicable). Please identify all other Municipalities, and other Corporations the Applicant has been involved with, or has completed developments in, within the last five (5) years, providing contact person, telephone and fax numbers for each:

Artisans' Alley LLC is a new LLC formed between Gabe Coin and Cathryn Sack. If you would like our personal or business tax returns, please request.

Post Office Box 1968
Grand Island, Nebraska 68802-1968
Phone: 308 385 5240
Fax: 308 385-5423
Email: cnabity@grand-island.com

Rashad Moxey

From: Cathryn Sack <intheblack715@gmail.com>
Sent: Thursday, November 4, 2021 6:21 PM
To: Rashad Moxey
Subject: Re: TIF Bartenbach

This message was sent from outside the company. Please do not click links or open attachments unless you recognize the source of this email and know the content is safe. If you are unsure submit a helpdesk ticket at <https://helpdesk.grand-island.com>

Sorry it's the 11 units. The 12th undecided. The floor plans Kristi used are these with 11 units. Original only had 9 or 10 total.

On Thu, Nov 4, 2021 at 5:34 PM Cathryn Sack <intheblack715@gmail.com> wrote:
Hi Rashad! We are doing 12 units instead of 10.

12B will be above 11b, identical in plan.

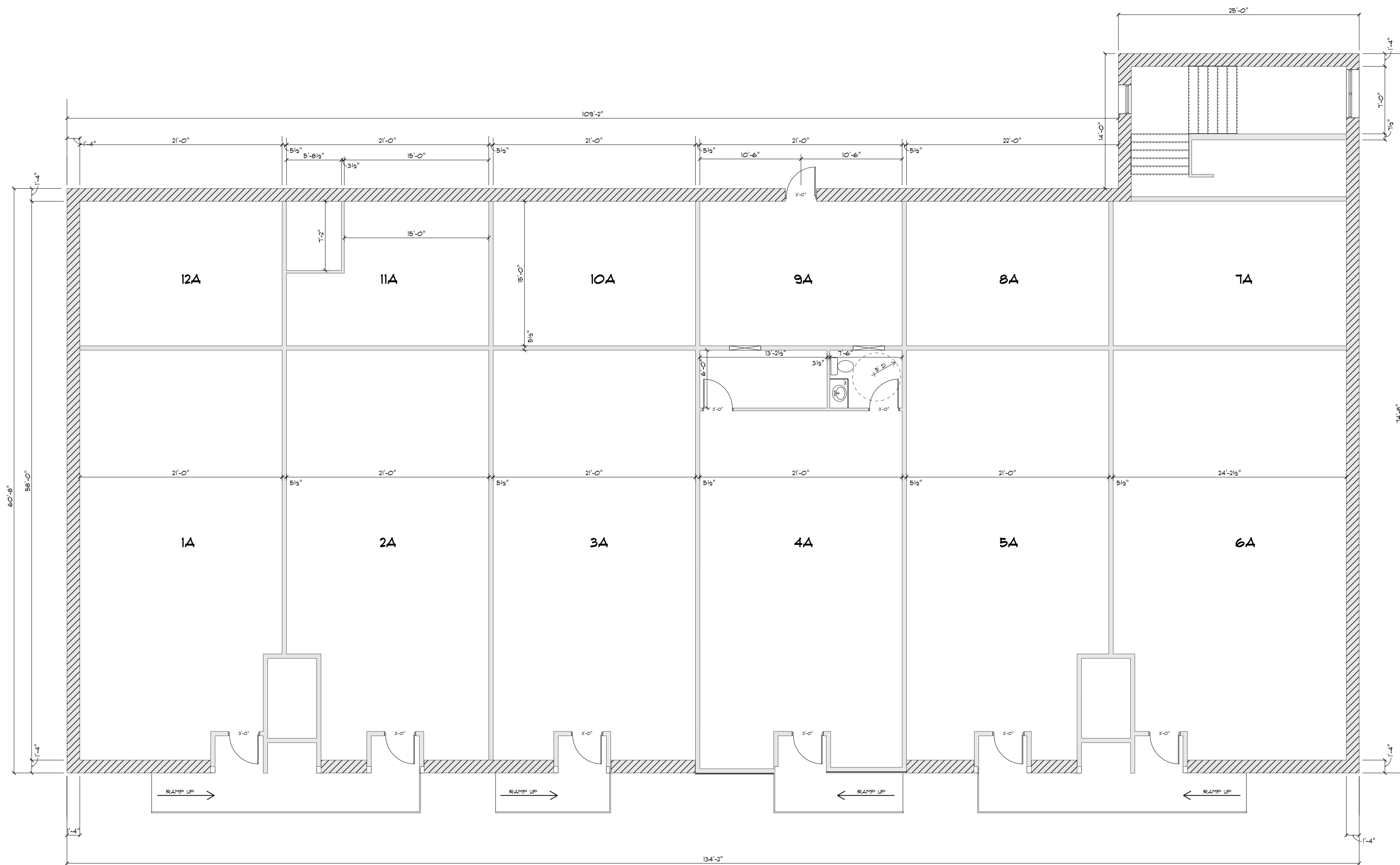
----- Forwarded message -----

From: Cathryn Sack <intheblack715@gmail.com>
Date: Thu, Nov 4, 2021 at 4:25 PM
Subject: Re: TIF Bartenbach
To: Chad Naby <ChadN@grand-island.com>

Ah. Here is also what I have for blueprints.

On Thu, Nov 4, 2021 at 4:13 PM Cathryn Sack <intheblack715@gmail.com> wrote:
Here you are! Have a great weekend!

Catey

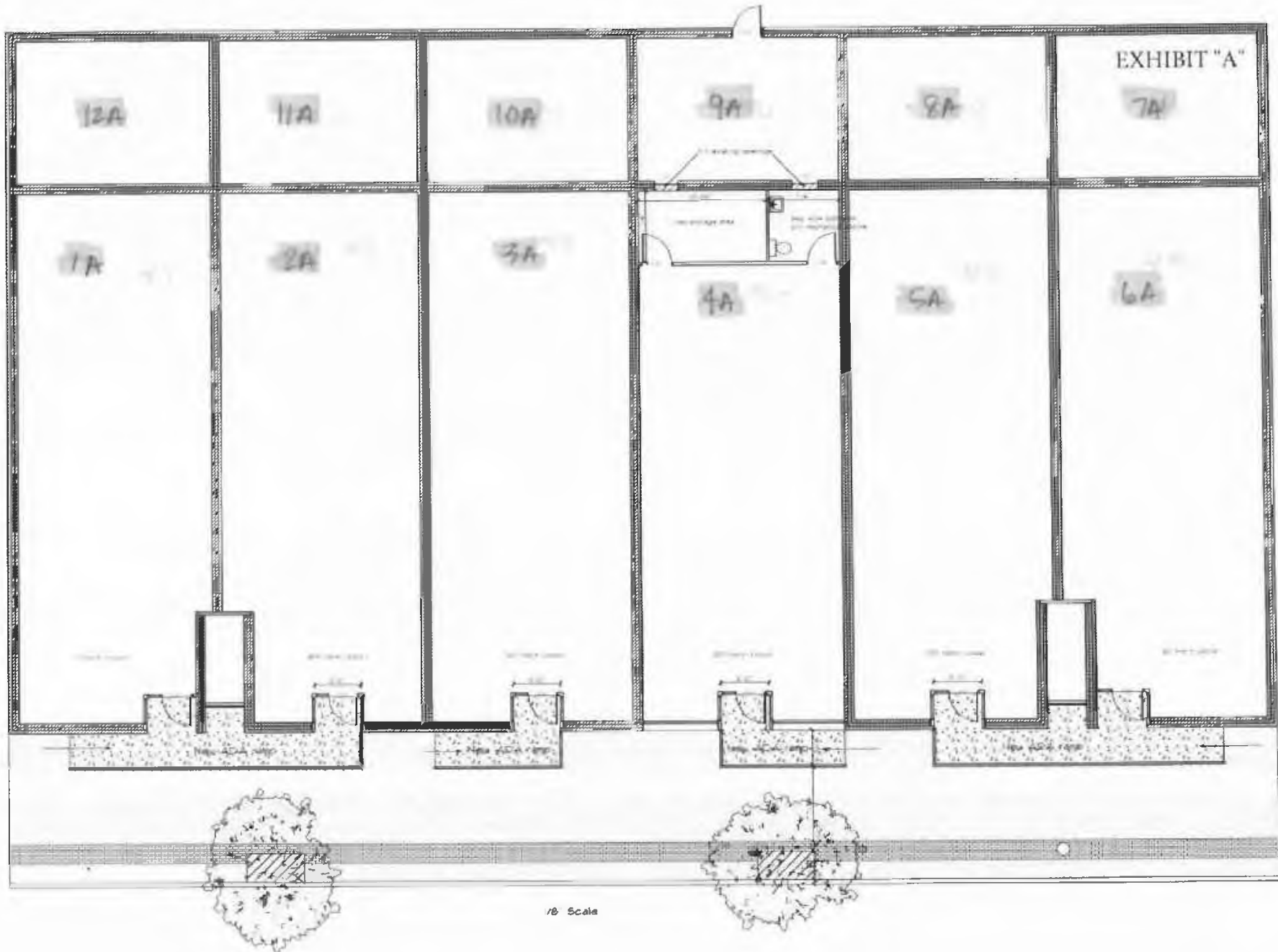


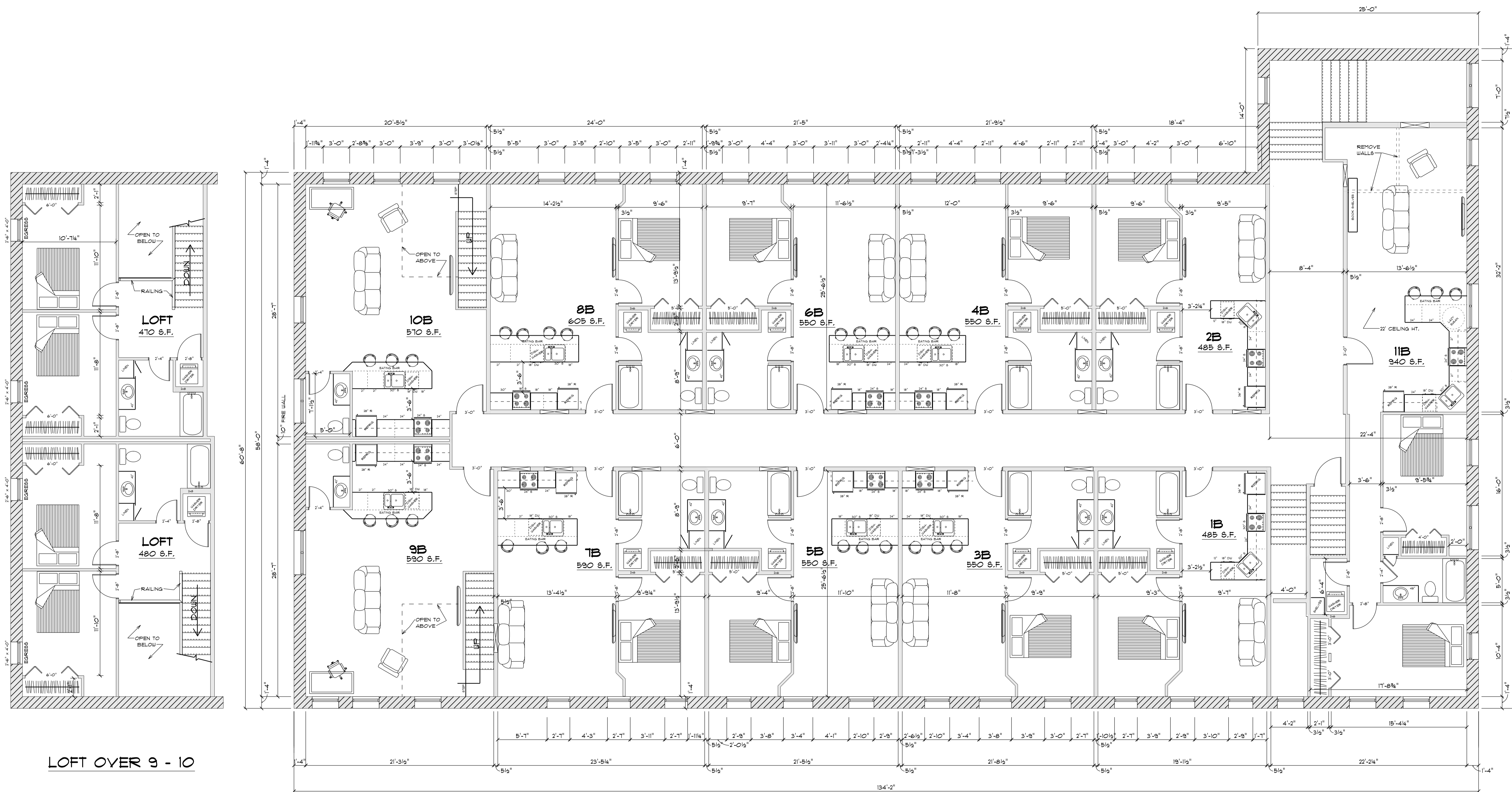
1st FLOOR PLAN
SCALE: 3/16" = 1'-0"

<p>ODKO DRAWING SERVICE</p>	<p>PROJECT NO. 2019-03-13-27 DATE 11-2-21</p>	<p>PROJECT NAME GABE & CATEY APARTMENTS - GRAND ISLAND, NE</p>	<p>PROJECT NO. 2019-03-13-27 DATE 11-2-21</p>
<p>DESIGNER TODD KOOPMAN</p>	<p>DRAWING SERVICE NO. 1</p>	<p>PROJECT NO. 2019-03-13-27</p>	<p>DATE 11-2-21</p>

ODKO DRAWING SERVICE
 1000 S. 10TH ST., SUITE 100
 LINCOLN, NE 68502
 (402) 441-1111
 WWW.ODKO.COM
 THIS DRAWING IS THE PROPERTY OF ODKO DRAWING SERVICE. IT IS TO BE USED ONLY FOR THE PROJECT AND SITE SPECIFICALLY IDENTIFIED HEREON. NO PART OF THIS DRAWING IS TO BE REPRODUCED OR TRANSMITTED IN ANY FORM OR BY ANY MEANS, ELECTRONIC OR MECHANICAL, WITHOUT THE WRITTEN PERMISSION OF ODKO DRAWING SERVICE.

PRELIMINARY PLAN
11-2-21





LOFT OVER 9 - 10

2nd FLOOR PLAN
 SCALE: 3/16" = 1'-0"

PRELIMINARY PLAN
 10/19/21
 10/22/21
 10/26/21
 11/22/21

Resolution Number 2022-06

HALL COUNTY REGIONAL PLANNING COMMISSION

A RESOLUTION RECOMMENDING APPROVAL OF AN AMENDMENT TO A REDEVELOPMENT PLAN IN THE CITY OF GRAND ISLAND, NEBRASKA; AND APPROVAL OF RELATED ACTIONS

WHEREAS, the Chairman and Board of the Community Redevelopment Authority of the City of Grand Island, Nebraska (the “**Authority**”), referred **the amendment of the Redevelopment Plan for CRA Area 1 requested by Artisan’s Alley LLC** to the Hall County Regional Planning Commission, (the “**Commission**”) for review and recommendation as to its conformity with the general plan for the development of the City of Grand Island, Hall County, Nebraska, pursuant to Section 18-2112 of the Community Development Law, Chapter 18, Article 21, Reissue Revised Statutes of Nebraska, as amended (the “**Act**”); and

WHEREAS, the Commission held a public hearing on the proposed plan on January 5, 2022, and

WHEREAS, the chair or president of Hall County Board, Grand Island School Board, Central Platte Natural Resources District, Educational Service Unit #10 and Central Community College were notified by certified mail of said hearing, and

WHEREAS, the Commission advertised the time, date and location public hearing in the Grand Island Independent on Friday December 17th and Friday December 24th, and

WHEREAS, there are no Neighborhood Associations registered with the City of Grand Island, and

WHEREAS, the Commission has reviewed said Redevelopment Plan as to its conformity with the general plan for the development of the City of Grand Island, Hall County;

NOW, THEREFORE, BE IT RESOLVED BY THE HALL COUNTY REGIONAL PLANNING COMMISSION AS FOLLOWS:

Section 1. The Commission hereby recommends approval of the Redevelopment Plan finding that it is in conformance with the comprehensive development plan (general plan for development) for the City of Grand Island.

Section 2. All prior resolutions of the Commission in conflict with the terms and provisions of this resolution are hereby expressly repealed to the extent of such conflicts.

Section 3. This resolution shall be in full force and effect from and after its passage as provided by law.

DATED: January 5, 2022

HALL COUNTY REGIONAL PLANNING COMMISSION

ATTEST:

By: _____
Chair

By: _____
Secretary