



City of Grand Island
Tuesday, May 14, 2019
Council Session/Budget Work Session

Item E-4

**Public Hearing on Amendment to the Redevelopment Plan for
CRA No. 1 located North of 4th Street between Congdon Avenue
and Willow Street (Starostka Contracting, LLC)**

Council action will take place under Resolutions item I-3.

Staff Contact: Chad Nabity

Council Agenda Memo

From: Chad Nabity, AICP
Meeting: May 14, 2019
Subject: Site Specific Redevelopment Plan for CRA Area #1
Presenter(s): Chad Nabity, AICP CRA Director

Background

In 2000, the Grand Island City Council declared property referred to as CRA Area #1 as blighted and substandard and approved a generalized redevelopment plan for the property. The generalized redevelopment plan authorized the use of Tax Increment Financing (TIF) for the acquisition of property, redevelopment of property, site preparation including demolition, landscaping and parking. TIF can also be used for improvements to and expansion of existing infrastructure including but not limited to: streets, water, sewer, drainage.

Starostka Contracting LLC has submitted an application for tax increment financing to aid in the redevelopment of property located north of 4th Street between Willow Street and Congdon Avenue. The proposal would redevelop this property for 20 residential lots including the extension of streets, sewer, water and storm sewer along with site work and demolition of existing structures. Staff has prepared a redevelopment plan for this property consistent with the TIF application.

The CRA reviewed the proposed development plan on April 10, 2019 and forwarded it to the Hall County Regional Planning Commission for recommendation at their meeting on May 1, 2019. The CRA also sent notification to the City Clerk of their intent to enter into a redevelopment contract for this project pending Council approval of the plan amendment.

The Hall County Regional Planning Commission held a public hearing on the plan amendment at a meeting on May 1, 2019. The Planning Commission approved Resolution 2019-09 in support of the proposed amendment, declaring the proposed amendment to be consistent with the Comprehensive Development Plan for the City of Grand Island provided amendment to the future land use is approved for this development. The CRA approved Resolution 312 forwarding the redevelopment plan along with the recommendation of the Planning Commission to the City Council for consideration.

Discussion

Tonight, Council will hold a public hearing to take testimony on the proposed plan (including the cost benefit analysis that was performed regarding this proposed project) and to enter into the record a copy of the plan amendment that would authorize a redevelopment contract under consideration by the CRA.

Council is being asked to approve a resolution approving the cost benefit analysis as presented in the redevelopment plan along with the amended redevelopment plan for CRA Area #1 and authorizes the CRA to execute a contract for TIF based on the plan amendment and to find that this project would not be financially feasible at this location without the use of TIF. The redevelopment plan amendment specifies that TIF will be used to offset allowed costs for redevelopment for improvements including the installation of streets, sewer, water, storm sewer, site grading and demolition to develop 20 residential lots. The cost benefit analysis included in the plan finds that this project meets the statutory requirements for an eligible TIF project and that it will not negatively impact existing services within the community or shift additional costs onto the current residents of Grand Island and the impacted school districts. The bond for this project will be issued for a period of 15 years. The proposed bond for this project will be issued for the amount of \$1,165,090.

The developer has indicated that Five Points Bank of Grand Island has indicated that they would lend money for the project but the details of the loans have not been arranged.

Alternatives

It appears that the Council has the following alternatives concerning the issue at hand. The Council may:

1. Move to approve the resolution
2. Refer the issue to a Committee
3. Postpone the issue to future date
4. Take no action on the issue

Recommendation

The CRA and Hall County Regional Planning Commission recommend that the Council approve the Resolution necessary for the adoption and implementation of this plan.

Sample Motion

Move to approve the resolution as submitted.

**Redevelopment Plan Amendment
Grand Island CRA Area 1
April 2019**

The Community Redevelopment Authority (CRA) of the City of Grand Island intends to amend the Redevelopment Plan for Area 1 within the city, pursuant to the Nebraska Community Development Law (the “Act”) and provide for the financing of a specific infrastructure related project in Area 1.

Executive Summary:

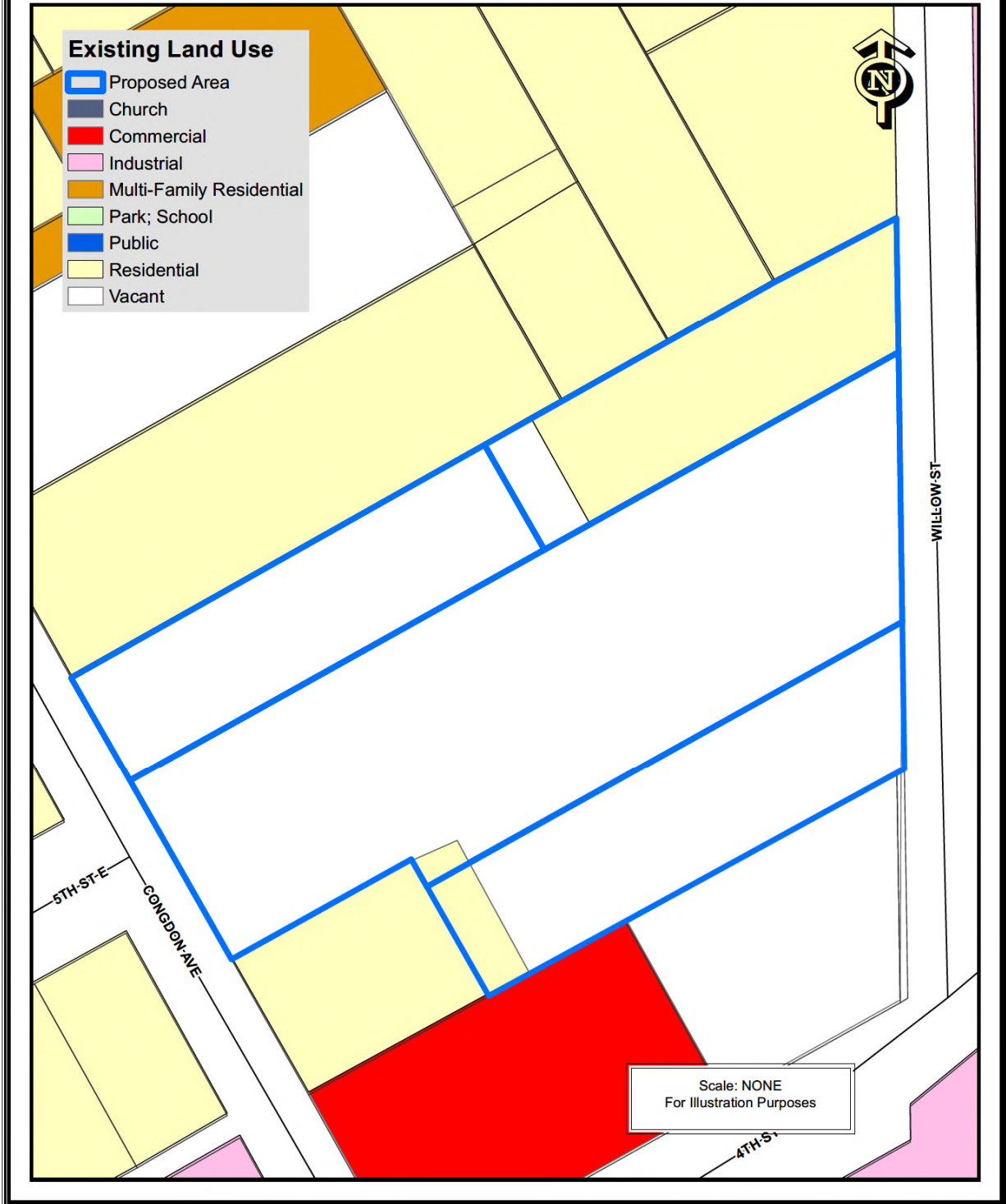
Project Description

THE REDEVELOPMENT PROPERTY LOCATED NORTH OF FOURTH STREET BETWEEN CONGDON AVENUE AND WILLOW STREETS FOR RESIDENTIAL USES, INCLUDING ACQUISITION OF PROPERTY, SITE WORK, SEWER, SEWER WATER, STORM SEWER AND STREETS AND DEMOLITION OF AN EXISTING STRUCTURE AND CONSTRUCTION OF UP TO 20 NEW SINGLE FAMILY RESIDENCES.

The use of Tax Increment Financing to aid in expenses associated with redevelopment of the property located at between Willow Street and Congdon Avenue along 5th Street extended from a vacant storage lot and single residence to a 20 lot residential subdivision. The use of Tax Increment Financing is an integral part of the development plan and necessary to make this project affordable. The project will result in developing a piece of property that the City staff including the planning department and Community Development staff have been interested in seeing developed since the early 2000’s. This property did not have access to City sewer and could not be developed without the extension of the sewer. The property has been used for a single house and as an industrial storage yard. The developers will ask the city to amend the comprehensive plan to show all of the property as planned for low to medium density residential and to rezone the property for residential uses. This project as proposed would not be possible without the use of TIF.

Starostka Contracting LLC will be acquiring this property and is proposing to subdivide the property after rezoning into 20 residential lots for the development of two and three bedroom single family homes. The existing residential unit is currently vacant and the remaining property has been used for outdoor storage of construction materials. The developer is responsible for and has provided evidence that they can secure adequate debt-financing to cover the costs associated with this project. The Grand Island Community Redevelopment Authority (CRA) intends to pledge the ad valorem taxes generated for up to 15 years for a period beginning January 1, 2021 towards the allowable costs and associated financing project.

PROPOSED AREA LOCATION MAP



Existing Land Use and Subject Property

TAX INCREMENT FINANCING TO PAY FOR THE REHABILITATION OF THE PROPERTY WILL COME FROM THE FOLLOWING REAL PROPERTY:

Property Description (the “Redevelopment Project Area”)
Hall County Assessor Parcels 400059800, 400059819, 400059835 and 400059827

Legal Descriptions: All of Lots 11 and 12 and part of Lot 13 and Lot 14 of Lambert’s Subdivision in the City of Grand Island, Hall County, Nebraska. This property will be replatted prior to contract approval

The tax increment will be captured for the tax years for which the payments become delinquent in years 2021 through 2038 inclusive with no property extending beyond the 15 maximum.

The real property ad valorem taxes on the current valuation will continue to be paid to the normal taxing entities. The increase will come from the development of the 20 lots and construction of the houses over an anticipated period of five years. The property will need to be rezoned prior to construction and development.

Statutory Pledge of Taxes.

In accordance with Section 18-2147 of the Act and the terms of the Resolution providing for the issuance of the TIF Note, the Authority hereby provides that any ad valorem tax on the Redevelopment Project Area for the benefit of any public body be divided for a period of up to 15 years after the effective date of this provision as set forth in the Redevelopment Contract, consistent with this Redevelopment Plan. Said taxes shall be divided as follows:

a. That portion of the ad valorem tax which is produced by levy at the rate fixed each year by or for each public body upon the redevelopment project valuation shall be paid into the funds, of each such public body in the same proportion as all other taxes collected by or for the bodies; and

b. That portion of the ad valorem tax on real property in the redevelopment project in excess of such amount, if any, shall be allocated to and, when collected, paid into a special fund of the Authority to pay the principal of; the interest on, and any premiums due in connection with the bonds, loans, notes, or advances on money to, or indebtedness incurred by, whether funded, refunded, assumed, or otherwise, such Authority for financing or refinancing, in whole or in part, a redevelopment project. When such bonds, loans, notes, advances of money, or indebtedness including interest and premium due have been paid, the Authority shall so notify the County Assessor and County Treasurer and all ad valorem taxes upon real property in such redevelopment project shall be paid into the funds of the respective public bodies.

Pursuant to Section 18-2150 of the Act, the ad valorem tax so divided is hereby pledged to the repayment of loans or advances of money, or the incurring of any indebtedness, whether funded, refunded, assumed, or otherwise, by the CRA to finance or refinance, in

whole or in part, the redevelopment project, including the payment of the principal of, premium, if any, and interest on such bonds, loans, notes, advances, or indebtedness.

Redevelopment Plan Amendment Complies with the Act:

The Community Development Law requires that a Redevelopment Plan and Project consider and comply with a number of requirements. This Plan Amendment meets the statutory qualifications as set forth below.

1. The Redevelopment Project Area has been declared blighted and substandard by action of the Grand Island City Council on December 19, 2000.[§18-2109] Such declaration was made after a public hearing with full compliance with the public notice requirements of §18-2115 of the Act.

2. Conformation to the General Plan for the Municipality as a whole. [§18-2103 (13) (a) and §18-2110]

Grand Island adopted a Comprehensive Plan on July 13, 2004. This redevelopment plan amendment and project are substantially consistent with the Comprehensive Plan. Prior to approval of a contract for redevelopment the developer will request a modification to the Grand Island Comprehensive plan Future Land Use Map to show that this entire property is planned for residential development and for a change in zoning to a residential zoning district. The Hall County Regional Planning Commission held a public hearing at their meeting on May 1, 2019 and passed Resolution 2019-09 confirming that this project will be consistent with the Comprehensive Plan for the City of Grand Island as amended.

3. The Redevelopment Plan must be sufficiently complete to address the following items: [§18-2103(13) (b)]

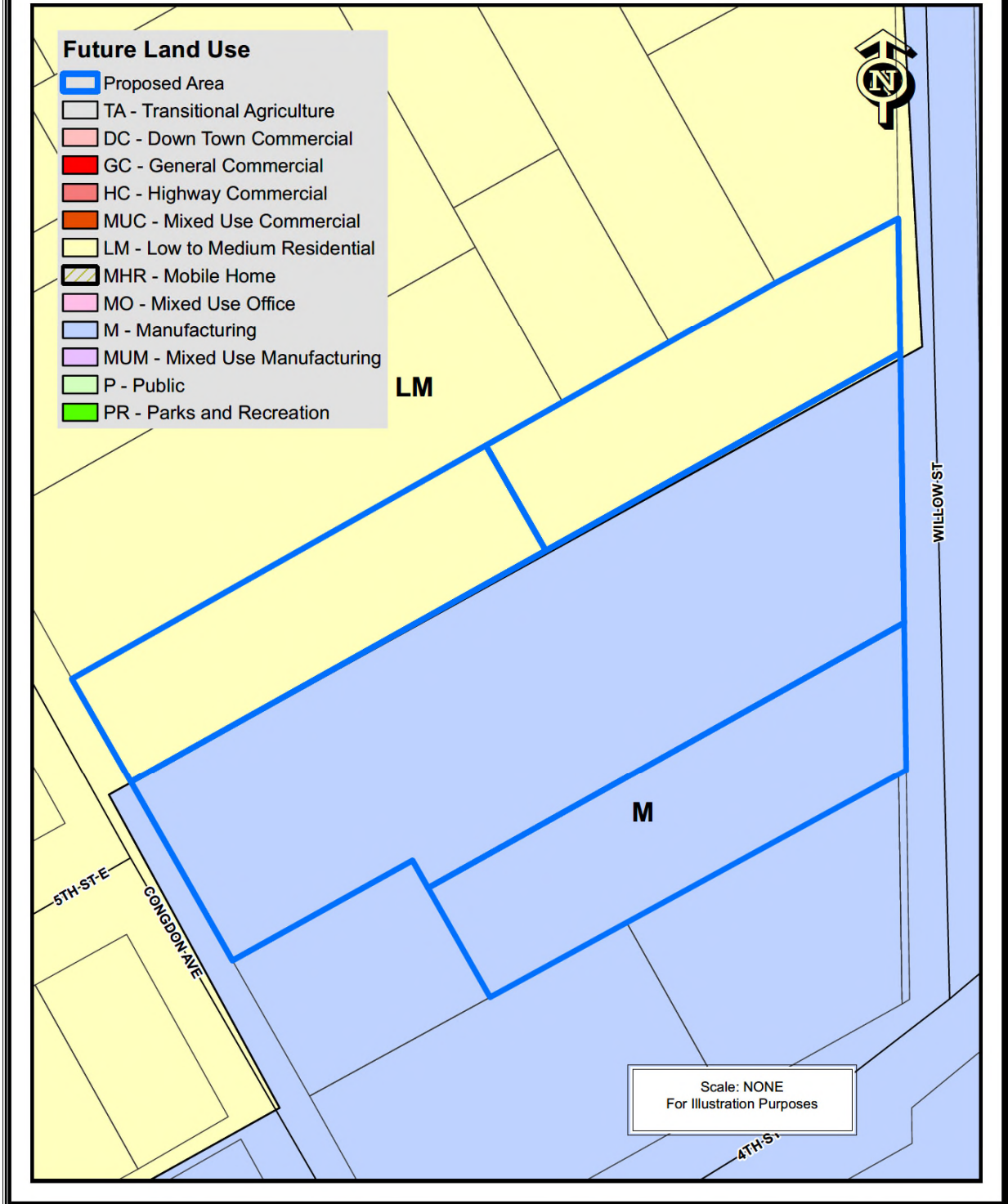
a. Land Acquisition:

The Redevelopment Plan for Area 1 provides for real property acquisition and this plan amendment does not prohibit such acquisition. The developer is proposing to acquire the property on a per lot basis from the current owners.. There is no proposed acquisition by the authority.

b. Demolition and Removal of Structures:

The project to be implemented does involve demolition of one residential structure and a garage. Based on the records from the Hall County Assessor's office the house was constructed in 1926 and the condition is badly worn..

PROPOSED AREA LOCATION MAP



City of Grand Island Future Land Use Map

c. Future Land Use Plan

See the attached map from the 2004 Grand Island Comprehensive Plan. All of the area around the site in private ownership is planned for low to medium density residential and manufacturing development. It is anticipated that the future land use map will be modified to reflect residential development across the entire site prior to approval of this plan or any redevelopment contract. This property is in private ownership. [§18-2103(b) and §18-2111]

d. Changes to zoning, street layouts and grades or building codes or ordinances or other Planning changes.

The area is zoned M-2 Heavy Manufacturing zone. It is anticipated that this property will be rezoned to R-3SL medium density small lot residential zone prior to or along with the approval of this plan. No changes are anticipated in street layouts or grades. No changes are anticipated in building codes or ordinances. Nor are any other planning changes contemplated. [§18-2103(b) and §18-2111]

e. Site Coverage and Intensity of Use

The developer is proposing to increase the number of dwelling units on the property from one to twenty and convert open storage space to residential lots. The size of the building and lot coverage will increase, but remain in conformance with the applicable regulations regarding site coverage and intensity of use for the proposed zoning district. [§18-2103(b) and §18-2111]

f. Additional Public Facilities or Utilities

Sewer and water are available to support this development. Sewer is currently being extended to this property through an assessment district. This project will result in an increased in the number of services provided in the district and lower the overall cost of each service. This will result in lower assessment for the other properties participating in the district. Water is available to the subdivision and will be extended to all of the lots.

Electric utilities are sufficient for the proposed use of this building.

No other utilities would be impacted by the development.

The developer will be responsible for replacing any sidewalks damaged during construction of the project.

No other utilities would be impacted by the development. [§18-2103(b) and §18-2111]

4. The Act requires a Redevelopment Plan provide for relocation of individuals and families displaced as a result of plan implementation. The existing house on this

property was vacant prior to consideration of this plan. No relocation is contemplated or necessary. [§18-2103.02]

5. No member of the Authority, nor any employee thereof holds any interest in any property in this Redevelopment Project Area. [§18-2106] No members of the authority or staff of the CRA have any interest in this property.

6. Section 18-2114 of the Act requires that the Authority consider:

a. Method and cost of acquisition and preparation for redevelopment and estimated proceeds from disposal to redevelopers.

The estimated costs for this project including acquisition are \$2,367,000. Site acquisition is expected to cost \$401,500 on a per lot basis. Site improvements including: tree removal, utility improvements, sidewalks and other flat concrete of \$587,565. Architectural and Engineering planning services of \$61,250 and are included as a TIF eligible expense. Legal, Developer and Audit Fees including a reimbursement to the City and the CRA of \$114,775 are included as TIF eligible expense. The total of eligible expenses for this project is \$1,165,090.

The developer will provide and secure all necessary financing.

b. Statement of proposed method of financing the redevelopment project.

The developer will provide all necessary financing for the project. The Authority will assist the project by granting the sum of \$1,165,090 from the proceeds of the TIF. This indebtedness will be repaid from the Tax Increment Revenues generated from the project. TIF revenues shall be made available to repay the original debt and associated interest after January 1, 2021 through December 2039.

c. Statement of feasible method of relocating displaced families.

No families will be displaced as a result of this plan.

7. Section 18-2113 of the Act requires:

Prior to recommending a redevelopment plan to the governing body for approval, an authority shall consider whether the proposed land uses and building requirements in the redevelopment project area are designed with the general purpose of accomplishing, in conformance with the general plan, a coordinated, adjusted, and harmonious development of the city and its environs which will, in accordance with present and future needs, promote health, safety, morals, order, convenience, prosperity, and the general welfare, as well as efficiency and economy in the process of development, including, among other things, adequate provision for traffic, vehicular parking, the promotion of safety from fire, panic, and other dangers, adequate provision for light and air, the promotion of the healthful and convenient distribution of population, the provision of adequate

transportation, water, sewerage, and other public utilities, schools, parks, recreational and community facilities, and other public requirements, the promotion of sound design and arrangement, the wise and efficient expenditure of public funds, and the prevention of the recurrence of insanitary or unsafe dwelling accommodations or conditions of blight.

The Authority has considered these elements in proposing this Plan Amendment. This amendment, in and of itself will promote consistency with the Comprehensive Plan. This will have the intended result of preventing recurring elements of unsafe buildings and blighting conditions. This will develop a vacant and underutilize property with 10 brand new single family dwelling units in a manner consistent with the goals of the 2014 Housing Study for the City of Grand Island.

8. Time Frame for Development

Development of this project is anticipated to be completed between July 2019 and December of 2024. Excess valuation should be available for this project for up to 15 years on each house beginning with the 2020 tax year.

9. Justification of Project

This property has been in the Grand Island municipal limits and largely undeveloped for more than 100 years. The proposed construction will provide new quality housing in an existing neighborhood and remove a structure contributing to blight within the neighborhood.

10. Cost Benefit Analysis Section 18-2113 of the Act, further requires the Authority conduct a cost benefit analysis of the plan amendment in the event that Tax Increment Financing will be used. This analysis must address specific statutory issues.

As authorized in the Nebraska Community Development Law, §18-2147, *Neb. Rev. Stat.* (2012), the City of Grand Island has analyzed the costs and benefits of the proposed Redevelopment Project, including:

Project Sources and Uses. Public funds from tax increment financing in the amount of \$1,165,090 provided by the Grand Island Community Redevelopment Authority will be required to complete the project. This investment by the Authority will leverage \$3,805,125 in private sector financing and equity investment; a private investment of \$3.27 for every TIF dollar invested.

Use of Funds	Source of Funds.		
	Description	TIF Funds	Private Funds
Site Acquisition	\$401,500		\$401,500
Legal and Plan*	\$114,775		\$114,775
Engineering/Arch	\$61,250		\$61,250
Financing		\$364,125	\$364,125
Demolition/Cleanup	\$49,644		\$49,644
Sanitary Sewer	\$129,680		\$129,680
Water	\$80,163		\$80,163
Storm Sewer	\$27,295		\$27,295
Grading/Paving	\$300,783		\$300,783
New Construction		\$3,400,000	\$3,400,000
Contingency		\$41,000	\$41,000
TOTALS	\$1,165,090	\$3,805,125	\$4,970,215

Tax Revenue. The property to be redeveloped has January 1, 2019, valuation of approximately \$60,373. Based on the 2018 levy this would result in a real property tax of approximately \$1,360. It is anticipated that the assessed value will increase by \$4,038,000 upon full completion, as a result of the site redevelopment. This development will result in an estimated tax increase of over \$84,075 annually. The tax increment gained from this Redevelopment Project Area would not be available for use as city general tax revenues, for a period of 15 years, or such shorter time as may be required to amortize the TIF bond, but would be used for eligible private redevelopment costs to enable this project to be realized.

Estimated 2019 assessed value:	\$ 60,373
Estimated taxable value after completion	\$ 4,098,000
Increment value	\$ 4,038,000
Annual TIF generated (estimated)	\$ 84,075
TIF bond issue	\$ 1,165,090

(a) Tax shifts resulting from the approval of the use of Tax Increment Financing;

The redevelopment project area currently has an estimated valuation of \$60,373. The proposed redevelopment will create additional valuation of \$4,038,000. No tax shifts are anticipated from the project. The project creates additional valuation that will support taxing entities long after the project is paid off.

(b) Public infrastructure and community public service needs impacts and local tax impacts arising from the approval of the redevelopment project;

No additional public service needs have been identified. Existing water and waste water facilities will not be impacted by this development. The electric utility has sufficient capacity to support the development. It is not anticipated that this will impact schools. The Grand Island Public School system was notified of this application prior to consideration of this plan by the Grand Island CRA, Regional Planning Commission or City Council. Fire and police protection are available and should not be negatively impacted by this development though any additional development and population may impact time of service.

(c) Impacts on employers and employees of firms locating or expanding within the boundaries of the area of the redevelopment project;

This will provide additional housing options for the residents of Grand Island. The National Homebuilders Association estimates that each new single family home is the equivalent of 2.5 full time equivalent jobs so this development at 4 houses per year would represent an additional 8 FTE's within the city for the next five years.

(d) Impacts on other employers and employees within the city or village and the immediate area that are located outside of the boundaries of the area of the redevelopment project; and

This project will not have a negative impact on other employers except potentially to provide housing options for employees.

(e) Impacts on student populations of school districts within the City or Village:

This development will have an impact on the Grand Island School system and will likely result in additional students at both the elementary and secondary school levels.

The average number of persons per household in Grand Island for 2012 to 2016 according to the American Community Survey is 2.65. Twenty additional households would house 53 people. According to the 2010 census 19.2% of the population of Grand Island was between the ages of 5 and 18. If the averages hold it would be expected that there would be an additional 11 school age children generated by this development. If this develops at a rate of 4 houses per year for 5 years approximately 3 children would be added to the school age population every year with this development. These 3 children will likely be spread over the full school age population from elementary to secondary school. According to the National Center for Educational Statistics¹ the 2015-16 enrollment for GIPS was 9,698 students and the cost per student in 2013-14 was \$12,343 of that \$5,546 is generated locally. The Grand Island Public School System was notified on April 3, 2019 that the CRA would be considering this application at their April 10, 2019 meeting.

¹ https://nces.ed.gov/ccd/districtsearch/district_detail.asp?ID2=3100016

(f) Any other impacts determined by the authority to be relevant to the consideration of costs and benefits arising from the redevelopment project.

This project is consistent the goals of the 2014 Housing Study for the City of Grand Island to create more than 1700 new dwelling units by 2019. It appears that the City of Grand Island will have added more than 1000 units by 2019 but that still leaves a deficit of the projected need of 700 units. The local housing market is not capable of producing the number of units needed at market rate given the costs of building and development.

Time Frame for Development

Development of this project is anticipated to be completed during between July of 2019 beginning with property clearance and utility installation and December of 2024. The base tax year should be calculated on the value of the property as of January 1, 2020. Excess valuation should be available for this project for 15 years beginning in 2021 with taxes due in 2022. Excess valuation will be used to pay the TIF Indebtedness issued by the CRA per the contract between the CRA and the developer for a period not to exceed 15 years on each house or an amount not to exceed \$1,165,090 or about 92% of the projected amount of increment based upon the anticipated value of the project and current tax rate. The developer will spend at least \$1,165,090 on eligible activities based on the estimates presented.



BACKGROUND INFORMATION RELATIVE TO TAX INCREMENT FINANCING REQUEST

Project Redeveloper Information

Business Name:

Address:

Telephone No.: _____ Fax No.: _____

Email: _____

Contact:

Brief Description of Applicant's

Business: _____

Present Ownership Proposed Project Site:

Proposed Project: Building square footage, size of property, description of buildings –
materials, etc. Please attach site plan, if available.

If Property is to be Subdivided, Show Division Planned:

VI. Estimated Project Costs:

Acquisition Costs:

- A. Land $\$333,000 / 20 = \$16,500$ Per Lot \$ _____
B. Building \$ _____

Construction Costs:

- A. Renovation or Building Costs: \$ _____
B. On-Site Improvements: \$ _____

Soft Costs:

- A. Architectural & Engineering Fees: \$ _____
B. Financing Fees: $\$2,427,500 \times 5\% \times 3$ years \$ _____
C. Legal/Developer/Audit Fees: \$ _____
D. Contingency Reserves: \$ _____
E. Other (Please Specify) \$ _____
TOTAL \$ _____

Total Estimated Market Value at Completion: $\$204,900 \times 20 =$ \$ _____

Source of Financing:

- A. Developer Equity: \$ _____
B. Commercial Bank Loan: \$ _____

Tax Credits:

- 1. N.I.F.A. \$ _____
- 2. Historic Tax Credits \$ _____
- D. Industrial Revenue Bonds: \$ _____
- E. Tax Increment Assistance: \$ _____
- F. Other \$ _____

Name, Address, Phone & Fax Numbers of Architect, Engineer and General Contractor:

Estimated Real Estate Taxes on Project Site Upon Completion of Project:

(Please Show Calculations)

<u>Home Value:</u>	\$170,000.00	<u>Assessed Value @ 92% of Total:</u>	\$188,508.00
<u>Land & Improv. Value:</u>	78,632.65	<u>Total Number of Homes:20</u>	<u>Levy: .0223</u>
<u>Total:</u>	\$248,632.65	<u>Taxes per Home: \$188,508 x .0223 =</u>	<u>\$4,203.73</u>
<u>Sale Price with Tax Increment Financing: \$204,900.00</u>		<u>Total Taxes per Year: 20 x \$4,203.73 = \$84,074.60</u>	

Project Construction Schedule: Estimated 4 homes per year

Construction Start Date:

Construction Completion Date:

If Phased Project:

_____	Year	_____	% Complete
_____	Year	_____	% Complete

XII. Please Attach Construction Pro Forma

XIII. Please Attach Annual Income & Expense Pro Forma
(With Appropriate Schedules)

TAX INCREMENT FINANCING REQUEST INFORMATION

Describe Amount and Purpose for Which Tax Increment Financing is Requested:

Statement Identifying Financial Gap and Necessity for use of Tax Increment Financing
for Proposed Project: _____

Municipal and Corporate References (if applicable). Please identify all other Municipalities, and other Corporations the Applicant has been involved with, or has completed developments in, within the last five (5) years, providing contact person, telephone and fax numbers for each:

Post Office Box 1968
Grand Island, Nebraska 68802-1968
Phone: 308 385-5240
Fax: 308 385-5423
Email: cnability@grand-island.com

Attachment 2

Pro Forma
Starostka Contracting LLC.

DESCRIPTION		Project Total	Year 1	Year 2	Year 3	Year 4	Year 5	Year 6	Year 7	Year 8	Year 9	Year 10	Year 11	Year 12	Year 13	Year 14	Year 15	Year 16	Year 17	Year 18	Year 19	
Income	20 buildings @ \$204,900	\$ 4,098,000.00	\$ 819,600.00	\$ 819,600.00	\$ 819,600.00	\$ 819,600.00	\$ 819,600.00	\$ 819,600.00														
	Income	\$ 4,098,000.00	\$ 819,600.00	\$ 819,600.00	\$ 819,600.00	\$ 819,600.00	\$ 819,600.00	\$ 819,600.00														
Expenses	Debt service (\$2,427,500.00 @ 3 years @ 5%)	\$ 364,125.00	\$ 72,825.00	\$ 72,825.00	\$ 72,825.00	\$ 72,825.00	\$ 72,825.00	\$ 72,825.00														
	Land & Infrastructure (\$989,065.30)	\$ 989,065.30	\$ 197,813.08	\$ 197,813.08	\$ 197,813.08	\$ 197,813.08	\$ 197,813.08	\$ 197,813.08														
	20 Homes (\$3,400,000)	\$ 3,400,000.00	\$ 680,000.00	\$ 680,000.00	\$ 680,000.00	\$ 680,000.00	\$ 680,000.00	\$ 680,000.00														
	Fees (\$176,025)	\$ 176,025.00	\$ 35,205.00	\$ 35,205.00	\$ 35,205.00	\$ 35,205.00	\$ 35,205.00	\$ 35,205.00														
	Total Expenses	\$ 4,929,215.30	\$ 985,843.08	\$ 985,843.08	\$ 985,843.08	\$ 985,843.08	\$ 985,843.08	\$ 985,843.08														
	Cash Flow	\$ (831,215.30)	\$ (166,243.08)	\$ (166,243.08)	\$ (166,243.08)	\$ (166,243.08)	\$ (166,243.08)	\$ (166,243.08)														
	Tax Increment Program	\$ 1,165,090.30	\$ 15,534.52	\$ 31,069.04	\$ 46,603.56	\$ 62,138.08	\$ 77,672.60	\$ 77,672.60	\$ 77,672.60	\$ 77,672.60	\$ 77,672.60	\$ 77,672.60	\$ 77,672.60	\$ 77,672.60	\$ 77,672.60	\$ 77,672.60	\$ 77,672.60	\$ 77,672.60	\$ 62,138.08	\$ 46,603.56	\$ 31,069.04	\$ 15,534.52
	Cash Flow With Tax Increment Financing	\$ 333,875.00	\$ (150,708.56)	\$ (135,174.04)	\$ (119,639.52)	\$ (104,105.00)	\$ (88,570.48)	\$ 77,672.60	\$ 77,672.60	\$ 77,672.60	\$ 77,672.60	\$ 77,672.60	\$ 77,672.60	\$ 77,672.60	\$ 77,672.60	\$ 77,672.60	\$ 77,672.60	\$ 77,672.60	\$ 62,138.08	\$ 46,603.56	\$ 31,069.04	\$ 15,534.52

Starostka Group Unlimited, Inc.

429 Industrial Lane
Grand Island, NE 68803

Ph. (308) 385-0636
Fax (308) 384-8447



Starostka Group Unlimited
429 Industrial Lane
Grand Island, NE 68803
308-385-0636

03/08/2019

QUOTE Starostka Contracting LLC
TO 429 Industrial Lane

Grand Island, NE 68803

JOB	LOCATION	START DATE
SC190064 - 4th Street Lot Development		

CLIENT #	DESCRIPTION	QUAN	UNIT	UNIT PRICE	EXT PRICE
Site Demo and Cleanup					
1	Demo Existing House	1.000	LS	\$19,453.00	\$19,453.00
2	Relocate/Dispose of Stored Materials onsite	1.000	LS	\$13,721.00	\$13,721.00
3	Tree Removal	1.000	LS	\$16,470.00	\$16,470.00
Site Demo and Cleanup Subtotal					\$49,644.00
Sanitary Sewer					
1	4" Sanitary Sewer Services	20.000	EA	\$6,484.00	\$129,680.00
Sanitary Sewer					\$129,680.00
Watermain					
1	8" CI350 DI Watermain	540.000	LF	\$ 51.85	\$27,999.00
2	6" CI350 DI Watermain	18.000	LF	\$ 45.60	\$ 820.80
3	8x8 Tap Tee & Valve	1.000	EA	\$3,480.00	\$3,480.00
4	11.25 deg MJ Elbow	3.000	EA	\$ 162.00	\$ 486.00
5	45 deg MJ Elbow	4.000	EA	\$ 297.00	\$1,188.00
6	8x6 MJ Tee	1.000	EA	\$ 427.00	\$ 427.00
7	Fire Hydrant Assembly	2.000	EA	\$4,692.00	\$9,384.00
8	8" Bell Joint Block	1.000	EA	\$1,506.00	\$1,506.00
9	8" MJ Gate Valve w/box	1.000	EA	\$1,336.00	\$1,336.00
10	8x6 MJ Reducer	1.000	EA	\$ 199.00	\$ 199.00
11	1" Copper Water Service Pipe	504.000	LF	\$ 18.00	\$9,072.00
12	1" Service Connection	20.000	EA	\$ 657.00	\$13,140.00
13	1" Curb Stop w/Box	20.000	EA	\$ 190.00	\$3,800.00

Starostka Group Unlimited, Inc.

429 Industrial Lane
Grand Island, NE 68803

Ph. (308) 385-0636
Fax (308) 384-8447



CLIENT #	DESCRIPTION	QUAN	UNIT	UNIT PRICE	EXT PRICE
14	R/R 6" PC Pavement w/Integral Curb	41.100	SY	\$ 123.00	\$5,055.30
15	Traffic Control	1.000	LS	\$2,270.00	\$2,270.00
Watermain Subtotal					\$80,163.10
Storm Sewer					
1	Convert Ex. Inlet to Junction Box	1.000	LS	\$3,724.00	\$3,724.00
2	Storm Junction Manhole	1.000	EA	\$4,659.00	\$4,659.00
3	18" HDPE Pipe	140.000	LF	\$ 64.15	\$8,981.00
4	15" CI4 RCP Pipe	32.000	LF	\$ 52.85	\$1,691.20
5	Type "D" Storm Drain Inlets	2.000	EA	\$4,120.00	\$8,240.00
Storm Sewer Subtotal					\$27,295.20
Earthwork, Paving & Sidewalks					
1	Import Fill 2.0 ft	1.000	LS	\$178,899.00	\$178,899.00
2	Erosion Controls	1.000	LS	\$10,828.00	\$10,828.00
3	Adjust Manhole to Grade	2.000	EA	\$ 713.00	\$1,426.00
4	6" Concrete Pavement w/integral curb	1,900.000	SY	\$ 49.30	\$93,670.00
6	4ft wide Sidewalk	2,000.000	SF	\$ 6.60	\$13,200.00
7	ADA Handicap Ramps	4.000	EA	\$ 690.00	\$2,760.00
Earthwork, Paving & Sidewalk Subtotal					\$300,783.00
TOTAL:					\$587,565.30



COMMUNITY REDEVELOPMENT AUTHORITY

April 3, 2019

Virgil D. Harden, RSBA, SFO
Chief Financial Officer
Grand Island Public Schools
123 S. Webb Road
P.O. Box 4904
Grand Island, NE 68802-4904

Dear Virgil,

This letter is to inform you that the Community Redevelopment Authority (CRA) of the City of Grand Island has received an application requesting Tax Increment Financing (TIF) that includes twenty single family dwelling units in northeast Grand Island on property located north of 4th Street between Congdon Avenue and Willow Street. There is currently one house on this property that will be replaced so the net gain in units will be 19.

The application seeks \$1,165,090 in TIF assistance for the development of the 20 residential lots and 1100 to 1300 square foot 2 and 3 bedroom single family homes.

At present, the proposed timeline for approval would be as follows:

- CRA receives initial application, 12 p.m., April 10
- Regional Planning Commission holds public hearing 6 p.m., May 1.
- CRA reviews Planning Commission recommendation, 12 p.m. May 8.
- Grand Island City Council holds public hearing and takes action, 7 p.m., May 28.
- CRA considers redevelopment contract, 4 p.m. June 12.

Additional notification will be provided to the school board via certified mail prior to the public hearings before both planning commission and council. Should you have any questions or comments, please call me at (308) 385-5240.

Sincerely,

Chad Nabity, AICP
Director

**COMMUNITY REDEVELOPMENT AUTHORITY
OF THE CITY OF GRAND ISLAND, NEBRASKA**

RESOLUTION NO. 309

RESOLUTION OF THE COMMUNITY REDEVELOPMENT AUTHORITY OF THE CITY
OF GRAND ISLAND, NEBRASKA, SUBMITTING A PROPOSED
REDEVELOPMENT CONTRACT TO THE HALL COUNTY REGIONAL PLANNING
COMMISSION FOR ITS RECOMMENDATION

WHEREAS, this Community Redevelopment Authority of the City of Grand Island, Nebraska ("Authority"), pursuant to the Nebraska Community Development Law (the "Act"), prepared a proposed redevelopment plan (the "Plan") a copy of which is attached hereto as Exhibit 1, for redevelopment of an area within the city limits of the City of Grand Island, Hall County, Nebraska; and

WHEREAS, the Authority is required by Section 18-2112 of the Act to submit said to the planning board having jurisdiction of the area proposed for redevelopment for review and recommendation as to its conformity with the general plan for the development of the City of Grand Island, Hall County, Nebraska;

NOW, THEREFORE, BE IT RESOLVED AS FOLLOWS:

The Authority submits to the Hall County Regional Planning Commission the proposed Plan attached to this Resolution, for review and recommendation as to its conformity with the general plan for the development of the City of Grand Island, Hall County, Nebraska.

Passed and approved this 10th day of April, 2019

COMMUNITY REDEVELOPMENT
AUTHORITY OF THE CITY OF
GRAND ISLAND, NEBRASKA.

By 
Chairperson

ATTEST:


Secretary

Starostka Contracting LLC Fourth, Willow, Congdon

**COMMUNITY REDEVELOPMENT AUTHORITY OF THE CITY OF GRAND ISLAND,
NEBRASKA**

RESOLUTION NO. 310

RESOLUTION OF THE COMMUNITY REDEVELOPMENT AUTHORITY OF THE CITY OF GRAND ISLAND, NEBRASKA, PROVIDING NOTICE OF INTENT TO ENTER INTO A REDEVELOPMENT CONTRACT AFTER THE PASSAGE OF 30 DAYS AND OTHER MATTERS

WHEREAS, this Community Redevelopment Authority of the City of Grand Island, Nebraska ("Authority"), has received an Application for Tax Increment Financing under the Nebraska Community Development Law (the "Act") on a project within Redevelopment Area 1, from Starostka Contracting LLC., (The "Developer") for redevelopment of property located between Congdon Avenue and Willow Street north of Fourth Street, an area within the city limits of the City of Grand Island, as set forth in Exhibit 1 attached hereto area; and

WHEREAS, this Community Redevelopment Authority of the City of Grand Island, Nebraska ("Authority"), is proposing to use Tax Increment Financing on a project within Redevelopment Area 1;

NOW, THEREFORE, BE IT RESOLVED AS FOLLOWS:

Section 1. In compliance with section 18-2114 of the Act, the Authority hereby gives the governing body of the City notice that it intends to enter into the Redevelopment Contract, attached as Exhibit 1, with such changes as are deemed appropriate by the Authority, after approval of the redevelopment plan amendment related to the redevelopment project described in the Redevelopment Contract, and after the passage of 30 days from the date hereof.

Section 2. The Secretary of the Authority is directed to file a copy of this resolution with the City Clerk of the City of Grand Island, forthwith.

Passed and approved this 10th day of April, 2019.

COMMUNITY REDEVELOPMENT
AUTHORITY OF THE CITY OF GRAND
ISLAND, NEBRASKA.

By 
Chairperson

ATTEST:


Secretary

Starostka Contracting LLC Fourth, Willow, Congdon

HALL COUNTY REGIONAL PLANNING COMMISSION

A RESOLUTION RECOMMENDING APPROVAL OF AN AMENDMENT TO A REDEVELOPMENT PLAN IN THE CITY OF GRAND ISLAND; NEBRASKA; AND APPROVAL OF RELATED ACTIONS

WHEREAS, the Chairman and Board of the Community Redevelopment Authority of the City of Grand Island, Nebraska (the “**Authority**”), referred **the amendment of the Redevelopment Plan for CRA Area 1 requested by Starostka Contracting LLC** to the Hall County Regional Planning Commission, (the “**Commission**”) for review and recommendation as to its conformity with the general plan for the development of the City of Grand Island, Hall County, Nebraska, pursuant to Section 18-2112 of the Community Development Law, Chapter 18, Article 21, Reissue Revised Statutes of Nebraska, as amended (the “**Act**”); and

WHEREAS, the Commission held a public hearing on the proposed plan on May 1, 2019, and

WHEREAS, the chair or president of Hall County Board, Grand Island School Board, Central Platte Natural Resources District, Educational Service Unit #10 and Central Community College were notified by certified mail of said hearing, and

WHEREAS, the Commission advertised the time, date and location public hearing in the Grand Island Independent on Friday 12th and Friday April 19th, and

WHEREAS, there are no Neighborhood Associations registered with the City of Grand Island, and

WHEREAS, the Commission has reviewed said Redevelopment Plan as to its conformity with the general plan for the development of the City of Grand Island, Hall County;

NOW, THEREFORE, BE IT RESOLVED BY THE HALL COUNTY REGIONAL PLANNING COMMISSION AS FOLLOWS:

Section 1. The Commission hereby recommends approval of the Redevelopment Plan finding that it is in conformance with the comprehensive development plan (general plan for development) for the City of Grand Island as amended.

Section 2. All prior resolutions of the Commission in conflict with the terms and provisions of this resolution are hereby expressly repealed to the extent of such conflicts.

Section 3. This resolution shall be in full force and effect from and after its passage as provided by law.

DATED: May 1, 2019

HALL COUNTY REGIONAL PLANNING COMMISSION

ATTEST:

By: 
Chair

By: 
Secretary

**COMMUNITY REDEVELOPMENT AUTHORITY
OF THE CITY OF GRAND ISLAND, NEBRASKA**

RESOLUTION NO. 313

A RESOLUTION RECOMMENDING APPROVAL OF A REDEVELOPMENT PLAN OF THE CITY OF GRAND ISLAND, NEBRASKA; RECOMMENDING APPROVAL OF A REDEVELOPMENT PROJECT OF THE CITY OF GRAND ISLAND, NEBRASKA; APPROVING A COST BENEFIT ANALYSIS FOR SUCH PROJECT; AND APPROVAL OF RELATED ACTIONS

WHEREAS, the Mayor and Council of the City of Grand Island, Nebraska (the “**City**”), upon the recommendation of the Planning Commission of the City of Grand Island, Nebraska (the “**Planning Commission**”), and in compliance with all public notice requirements imposed by the Community Development Law, Chapter 18, Article 21, Reissue Revised Statutes of Nebraska, as amended (the “**Act**”), duly declared the redevelopment area legally described on **Exhibit A** attached hereto (the “**Redevelopment Area**”) to be blighted and substandard and in need of redevelopment; and

WHEREAS, pursuant to and in furtherance of the Act, a Redevelopment Plan (the “**Redevelopment Plan**”), has been prepared by Community Redevelopment Authority of Grand Island, Nebraska, (the “**Authority**”) pursuant to an application by *Starostka Contracting LLC* (the “**Redeveloper**”), in the form attached hereto as **Exhibit B**, for the purpose of redeveloping Redevelopment Area legally described on **Exhibit A**, referred to herein as the Project Area (the “**Project Area**”); and

WHEREAS, pursuant to the Redevelopment Plan, the Authority would agree to incur indebtedness and make a grant for the purposes specified in the Redevelopment Plan (the “**Project**”), in accordance with and as permitted by the Act; and

WHEREAS, the Authority has conducted a cost benefit analysis of the Project (the “**Cost Benefit Analysis**”) pursuant to Section 18-2113 of the Act, a which is included in the Redevelopment Plan attached hereto as **Exhibit B**; and

WHEREAS, the Authority has made certain findings and pursuant thereto has determined that it is in the best interests of the Authority and the City to approve the Redevelopment Plan and approve the Redevelopment Project and to approve the transactions contemplated thereby.

NOW, THEREFORE, BE IT RESOLVED BY THE COMMUNITY REDEVELOPMENT AUTHORITY OF THE CITY OF GRAND ISLAND, NEBRASKA AS FOLLOWS:

Section 1. The Authority has determined that the proposed land uses and building requirements in the Redevelopment Plan for the Project Area are designed with the general purposes of accomplishing, and in conformance with the general plan of the City, a coordinated, adjusted, and harmonious development of the City and its environs which will, in accordance with present and future needs, promote health, safety, morals, order, convenience, prosperity and the general welfare, as well as efficiency in economy in the process of development; including, among other things, adequate provision for traffic, vehicular parking, the promotion of safety from fire, panic, and other dangers, adequate provisions for light and air, the promotion of the healthful and convenient distribution of population, the provision of adequate transportation, water, sewerage, and other public utilities, schools, parks, recreational and communitive facilities, and other public requirements, the promotion of sound design and arrangement, the wise and efficient expenditure of public funds, and the prevention of the recurrence of
Starostka Contracting LLC 4th, Willow, Congdon

unsanitary or unsafe dwelling accommodations, or conditions of blight.

Section 2. The Authority has conducted a Cost Benefit Analysis for the Project, included in the Redevelopment Plan attached hereto as Exhibit B, in accordance with the Act, and has found and hereby finds that the Project would not be economically feasible without the use of tax increment financing, the Project would not occur in the Project Area without the use of tax increment financing and the costs and benefits of the Project, including costs and benefits to other affected political subdivisions, the economy of the community, and the demand for public and private services, have been analyzed and have been found to be in the long term best interests of the community impacted by the Project.

Section 3. In compliance with section 18-2114 of the Act, the Authority finds and determines as follows: (a) the Redevelopment Area constituting the Redevelopment Project will not be acquired by the Authority and the Authority shall receive no proceeds from disposal to the Redeveloper; (b) the estimated cost of project acquisition and the estimated cost of preparation for redevelopment including site work, onsite utilities and related costs are described in detail in Exhibit B attached hereto; (c) the method of acquisition of the real estate shall be by private contract by the Redeveloper and not by condemnation; and (d) the method of financing the Redevelopment Project shall be by issuance of tax increment revenue bond issued in the approximate amount of \$1,165,090 which shall be granted to the Redeveloper and from additional funds provided by the Redeveloper. No families will be displaced from the Redevelopment Project Area as a result of the project.

Section 4. The Authority hereby recommends to the City approval of the Redevelopment Plan and the Redevelopment Project described in the Redevelopment Plan.

Section 5. All prior resolutions of the Authority in conflict with the terms and provisions of this resolution are hereby expressly repealed to the extent of such conflicts.


Section 6. This resolution shall be in full force and effect from and after its passage and approval.

PASSED AND APPROVED this 8th day of May, 2019.

**COMMUNITY REDEVELOPMENT
AUTHORITY OF THE CITY OF GRAND
ISLAND NEBRASKA**

ATTEST:

By: _____


Secretary

By: _____


Chair

Starostka Contracting LLC 4th, Willow, Congdon

EXHIBIT A

LEGAL DESCRIPTION OF REDEVELOPMENT PROJECT AREA

Property Description (the "Redevelopment Project Area")

Hall County Assessor Parcels 400059800, 400059819, 400059835 and 400059827

Legal Descriptions: All of Lots 11 and 12 and part of Lot 13 and Lot 14 of Lambert's Subdivision in the City of Grand Island, Hall County, Nebraska. This property will be replatted prior to contract approval

Starostka Contracting LLC 4th, Willow, Congdon

* * * * *

EXHIBIT B

FORM OF REDEVELOPMENT PLAN

Starostka Contracting LLC 4th, Willow, Congdon